

+NOTICE!!

These documents have been scanned!

Do not place un-scanned documents beneath this notice!

Do not remove this notice from this file!

GPO Jacket No. 560-102
Print Order 61540
Rise Business Services, LLC
Job=AZ15 7/15/2019



Box Number= AZ15168



Claim Begin-End: AMC325634-AMC325641

1 Initial Receipt



AZ15168-8

AMC332366-AMC325817

THIS FOLDER CONTAINS
LOCATION NOTICES SERIALIZED

A MC 325634 THROUGH

A MC 325641

AD NO. (IF DIFFERENT)

Ending A MC Number: A MC 325641

A MC

UNITED STATES
DEPARTMENT OF THE INTERIOR
BUREAU OF LAND MANAGEMENT

RECEIPT AND ACCOUNTING ADVICE

No. 2062266 (B-4)

WB/AZ

08/10/94

OK

0000.00

Subject: CLAIM MAINTENANCE FEE 1995 (S)

2 33 13

Applicant:

THOMAS A. CLARY SR.
BOX 2513
GLOBE AZ. 85502Remitter: SAME CK. # 2362
473-2649

Assignor:

LEASE MANAGEMENT DATA										<input type="checkbox"/> NEW	<input type="checkbox"/> UPDATE	<input type="checkbox"/> PAYMENT
ORIGINAL SERIAL NO.	ASG.	TYPE	ST.	CTY.	FUND SYMBOL				ACRES/UNITS	RATE		
AMC 102335, ET AL												
AMOUNT	ANV. DATE	EXP. DATE	BILL CYC.	S/C	DISTRICT	NEXT BILL	MISC. DATA	U of M	ACTUAL UNITS			
ASSIGNMENT SERIAL NO.	ASG.	TYPE	ST.	CTY.	FUND SYMBOL				ACRES/UNITS	RATE		
AMOUNT	ANV. DATE	EXP. DATE	BILL CYC.	S/C	DISTRICT	NEXT BILL	MISC. DATA	U of M	ACTUAL UNITS			
APPLY REMITTANCE												
ACTION	FUND SYMBOL				CTY.	AMOUNT						
FILING FEE												
RENTAL												
UNEARNED												
REFUND												
TOTAL												
AMOUNT DUE												
Remarks:												
						102 335 102 337 325634-5 325638-41						
BY:						DATE:						
<input type="checkbox"/> Lease in Escrow? <input type="checkbox"/> KGS? <input type="checkbox"/> Auto Escalates? <input type="checkbox"/> Auto Renew?						FOR MMS USE ONLY						
Of Interest? Operating Rights? Operator Bond Filed?						BILLEE NUMBER		FOREST REFUGE				
						OCS SECTION CODE						

UNITED STATES
DEPARTMENT OF THE INTERIOR
BUREAU OF LAND MANAGEMENT

RECEIPT AND ACCOUNTING ADVICE

NO. 1905817 04

CP/AZ 12/21/92

Subject: LOCATION NOTICES (8)

2 47 12 80.00
2 47 13 800.00

Applicant:

ROBERTA CLARY
BX 2513
GLOBE AZ 85502

SAME CK # 1794

Remitter: 473-2649

ENTERED IN COMPUTER
EN JER

12/22/92 Skins

Assignor:

LEASE MANAGEMENT DATA										<input type="checkbox"/> NEW	<input type="checkbox"/> UPDATE	<input type="checkbox"/> PAYMENT
ORIGINAL SERIAL NO.	ASG.	TYPE	ST.	CTY.	FUND SYMBOL				ACRES/UNITS	RATE		
AMC 325634-325641												
AMOUNT	ANV. DATE	EXP. DATE	BILL CYC.	S/C	DISTRICT	NEXT BILL	MISC. DATA	U of M	ACTUAL UNITS			
ASSIGNMENT SERIAL NO.	ASG.	TYPE	ST.	CTY.	FUND SYMBOL				ACRES/UNITS	RATE		
AMOUNT	ANV. DATE	EXP. DATE	BILL CYC.	S/C	DISTRICT	NEXT BILL	MISC. DATA	U of M	ACTUAL UNITS			
APPLY REMITTANCE					Remarks:							
ACTION	FUND SYMBOL	CTY.	AMOUNT									
FILING FEE												
RENTAL												
UNEARNED												
REFUND												
TOTAL												
AMOUNT DUE												
<input type="checkbox"/> Lease in Escrow? <input type="checkbox"/> KGS? <input type="checkbox"/> Auto Escalates? <input type="checkbox"/> Auto Renew?					FOR MMS USE ONLY							
Of Interest? Operating Rights? Operator Bond Filed?					BILLEE		FOREST REFUGE					
					NUMBER							
					OCS SECTION							
					CODE							

UNITED STATES
DEPARTMENT OF THE INTERIOR
BUREAU OF LAND MANAGEMENT

RECEIPT AND ACCOUNTING ADVICE

NO. 1905817 04

CP/AZ 12/21/92

Subject: LOCATION NOTICES (8)

2 47 12 80.00
2 47 13 800.00

Applicant:

ROBERTA CLARY
BX 2513
GLOBE AZ 85502

SAME CK # 1794

Remitter: 473-2649

Assignor:

12/22/92 *SRW*

LEASE MANAGEMENT DATA										<input type="checkbox"/> NEW	<input type="checkbox"/> UPDATE	<input type="checkbox"/> PAYMENT
ORIGINAL SERIAL NO.		ASG.	TYPE	ST.	CTY.	FUND SYMBOL			ACRES/UNITS		RATE	
AMC 325634-325641												
AMOUNT	ANV. DATE	EXP. DATE	BILL CYC.	S/C	DISTRICT	NEXT BILL	MISC. DATA	U of M	ACTUAL UNITS			
ASSIGNMENT SERIAL NO.		ASG.	TYPE	ST.	CTY.	FUND SYMBOL			ACRES/UNITS		RATE	
AMOUNT	ANV. DATE	EXP. DATE	BILL CYC.	S/C	DISTRICT	NEXT BILL	MISC. DATA	U of M	ACTUAL UNITS			
APPLY REMITTANCE						Remarks:						
ACTION	FUND SYMBOL		CTY.	AMOUNT								
FILING FEE												
RENTAL												
UNEARNED												
REFUND												
TOTAL												
AMOUNT DUE												
<input type="checkbox"/> Lease in Escrow? <input type="checkbox"/> KGS? <input type="checkbox"/> Auto Escalates? <input type="checkbox"/> Auto Renew?						FOR MMS USE ONLY						
Of Interest? Operating Rights? Operator Bond Filed?						BILLEE NUMBER OCS SECTION CODE		FOREST REFUGE				

MINING CLAIMS MILL OR TUNNEL SITES
STATUS REPORT

**Lead Serial No. A MC 325634 **Township(s) 1S 1S
**Lode Claims 8 **Range(s) 12E 13E
**Placer Claims _____ **Section(s) 13, 24 17, 18, 19, 20
**Association Placer _____
Not Enough Locators (Send Form Letter) _____
**Mill Sites _____
**Tunnel Sites _____
**Relocations _____
**Timely Filed (YES) NO **GENERAL JURISDICTION OF:
**Service Charge Correct (YES) NO BLM _____
National Forest Tonto
Other _____
**STATUS CHECKED (Enter Code 669)
MTP ✓ ORCA ✓ BY PR
**Located on/after 10-06-92 (YES) NO **PRIVATE, STATE, OTHER SURFACE
**Rental/Holding Fee Paid (YES) NO **Enter Code 880 _____
Shortage \$ _____ Overage \$ _____
Decision Issued YES NO
**Over-the-Counter ✓ Mail _____ **Wilderness Area _____

STATUS

**CLAIMS PARTIALLY VOID: Fee ✓ Withdrawn _____ Other _____

\$800⁰⁰ Rental Paid
Apache # 7, 8, 10

**CLAIMS VOID: Fee _____ Withdrawn _____ Other _____

**SPECIAL INSTRUCTIONS: ADD: Code 482 (1993)
12-21-92 Receipt 1905817

**COMMENTS _____

NOTICE!!

These documents have been scanned!

Do not place un-scanned documents beneath this notice!

Do not remove this notice from this file!

GPO Jacket No. 560-102
Print Order 61540
Rise Business Services, LLC
Job=AZ15 7/15/2019



Box Number= AZ15168



Claim Begin-End: AMC325634-AMC325641

2 Correspondence



AZ15168-8

AMC332366-AMC325817

1995

MISSING ASSESSMENT LIST BY SERIAL NUMBER

PAGE 001

LEAD OWNER

CLARY ROBERTA E

BOX 2513

GLOBE AZ 85502

CO-OWNERS

NONE


ARIZONA

LEAD FILE NUMBER - 325634

CASE TYPE	SERIAL NUMBER	CLAIM NAME	LAST ASSMT.	CASE TYPE	SERIAL NUMBER	CLAIM NAME	LAST ASSMT.
LD	325636	APACHE #5	1994	LD	325637	APACHE #4	1994

Closed

325636- 325637

8/31/94 mH 

ENTERED IN COMPUTER

5/8/95 Spruad

SENDER:

- Complete items 1 and/or 2 for additional services.
- Complete items 3, and 4a & b.
- Print your name and address on the reverse of this form so that we can return this card to you.
- Attach this form to the front of the mailpiece, or on the back if space does not permit.
- Write "Return Receipt Requested" on the mailpiece below the article number.
- The Return Receipt will show to whom the article was delivered and the date delivered.

I also wish to receive the following services (for an extra fee):

1. ☐ Addressee's Address
2. ☐ Restricted Delivery

Consult postmaster for fee.

3. Article Addressed to:

Roberta E. Clary
Box 2513
Globe, AZ 85502

Abandonment 3800 (933) MH
A MC 325634

4a. Article Number

764810

4b. Service Type

- | | |
|---|--|
| <input type="checkbox"/> Registered | <input type="checkbox"/> Insured |
| <input checked="" type="checkbox"/> Certified | <input type="checkbox"/> COD |
| <input type="checkbox"/> Express Mail | <input checked="" type="checkbox"/> Return Receipt for Merchandise |

7. Date of Delivery

MAY 17 1995

5. Signature (Addressee)

8. Addressee's Address (Only if requested and fee is paid)

6. Signature (Agent)

UNITED STATES POSTAL SERVICE



Official Business

PENALTY FOR PRIVATE
USE TO AVOID PAYMENT
OF POSTAGE, \$300



Print your name, address and ZIP Code here

Bureau of Land Management
Arizona State Office ~~(922)~~ (933)
P. O. Box 16563
Phoenix, Arizona 85011



United States Department of the Interior

BUREAU OF LAND MANAGEMENT

Arizona State Office
3707 N. 7th Street
P.O. Box 16563
Phoenix, Arizona 85011

TAKE
PRIDE IN
AMERICA

IN REPLY REFER TO:

3800 (933) MH
A MC 325634

APR 17 1995

CERTIFIED MAIL - RETURN RECEIPT REQUESTED

DECISION

Mining Claimant(s) : Mining Claim(s), Mill Site(s), and
as Shown on the : Tunnel Site(s) as Shown on the
Enclosed Sheet(s) : Enclosed Sheet(s) 1

MINING CLAIMS, MILL SITES, AND TUNNEL SITES DECLARED ABANDONED

Public Laws 102-381, 106 Stat. 1374, dated October 5, 1992, and 103-66, 107 Stat. 405, dated August 10, 1993, and the regulations implemented August 30, 1994, at 43 CFR §3833.1-5, "Maintenance fees" prescribe, unless otherwise exempted, that a \$100 maintenance fee for assessment year 1994-1995, must be paid to the Bureau of Land Management (BLM) for each mining claim, mill site, and tunnel site on or before August 31, 1994. If a qualifying Certification of Exemption From Payment of Rental Fee Form had been timely filed by August 31, 1993 for 1994, or a Maintenance Fee Payment Waiver Certification Form by August 31, 1994 for 1995, an affidavit of assessment work performed covering the mining claims and a notice of intention to hold for any mill or tunnel site (annual filing) was required to be filed, accompanied by \$5 for each claim or site on or before December 30, 1994. Failure to pay the maintenance fee by August 31, 1994, or if qualified, to file the annual filing by December 30, 1994, shall conclusively constitute an abandonment of the mining claim, mill site, or tunnel site, which shall be void.

The BLM records do not show receipt of the maintenance fee payment for the mining claim(s), mill site(s), and tunnel site(s) listed on the enclosed sheet(s) on or before August 31, 1994, or if qualified, an annual filing on or before December 30, 1994. If the maintenance fee was timely paid to the BLM, Arizona State Office for 1995, by August 31, 1994, or if qualified, an affidavit of assessment work performed for mining claims or a notice of intention to hold for mill or tunnel sites for 1994, was filed by December 30, 1994, please furnish a copy of the BLM receipt for payment and the BLM timely stamped document listing the mining claims or sites and the BLM serial numbers. The evidence must be received in this office no later than 30 days from receipt of this Decision. If the proof is not furnished during the 30-day period, the mining claim(s), mill site(s), and tunnel site(s) will be removed from the BLM records as abandoned and void.

If additional information is required, please call (602) 650-0518.

Mary Jo Yoas
Chief, Lands and Minerals Operations

Enclosure(s)

NOTICE!!

These documents have been scanned!

Do not place un-scanned documents beneath this notice!

Do not remove this notice from this file!

GPO Jacket No. 560-102
Print Order 61540
Rise Business Services, LLC
Job=AZ15 7/15/2019



Box Number= AZ15168



Claim Begin-End: AMC325634-AMC325641

3 Transfers



AZ15168-8

AMC332366-AMC325817



United States Department of the Interior

BUREAU OF LAND MANAGEMENT

Arizona State Office
222 North Central Avenue
Phoenix, AZ 85004-2203

229831
231716
332010
325634

In reply refer to:

3800 (952) MJY

December 11, 1997

Mr. W. Scott Donaldson
Attorney-at-Law
5050 North 19th Avenue, Suite 409
Phoenix, Arizona 85015

COPY

Dear Mr. Donaldson:

The enclosed letter is being returned because the referenced attachments were not received.

Because the attachments were not received, it is unclear what actions are being requested. Please note that each transfer of interest must also be accompanied by a fee of \$5 per claim.

Sincerely,

Mary Jo Yoas

Mary Jo Yoas
Supervisor, Lands and Minerals Operations

Enclosure

12/12/97
Enclosed is a
copy of the deeds
and a \$505.00 check
on 41 claims.
Thank you,
Jenla

ENTERED IN COMPUTER
1/30/98 MHI

W. Scott Donaldson
Attorney-at-Law

5050 North 19th Avenue, Suite 409
Phoenix, Arizona 85015-3209
E-Mail: scotttdon@primenet.com

Telephone: (602) 242-9762
Facsimile: (602) 242-0994

October 30, 1997

Ms. Denise P. Meridith
Director, Arizona State Office
Bureau of Land Management
222 North Central Avenue
Phoenix, Arizona 85004

COPY

RECEIVED
BUREAU OF
LAND MANAGEMENT
NOV 3 10 39 AM '97
ARIZONA
STATE OFFICE
PHOENIX, ARIZONA

Re: Notice of Transfer of Interest

Ms. Meridith:


This letter and attachments constitute a Notice of Transfer of Interest submitted pursuant to 43 C.F.R. §3833.3. Attached hereto and incorporated herein is a copy of the deed in this matter which contains both the Bureau of Land Management serial numbers and Pinal County recording data of the pertinent unpatented mining claims.

The name and mailing address of the company to whom complete interest in the mining claims has been transferred is as follows:

Omya Arizona, Inc.
P.O. Box 825
Lucerne Valley, California 92356

Please telephone or write if you have any questions.

Very truly yours,

151

W. Scott Donaldson

WSD/ljr

W. SCOTT DONALDSON
ATTORNEY AT LAW
5050 N. 19th Ave., Ste. 409
Phoenix, AZ 85015-3209



OFFICIAL RECORDS OF
PINAL COUNTY RECORDER

KATHLEEN C. FELIX

DATE: 09/11/97 TIME: 1121
FEE : 9.00
PAGES: 3
FEE NO: 1997-031708

MINING DEED

FOR AND IN CONSIDERATION of the sum of Ten Dollars (\$10.00) and other good and valuable consideration, the receipt and sufficiency of which is hereby acknowledged, WHITE METALS MINING COMPANY, an Arizona corporation, hereby conveys to OMYA ARIZONA, INC., a Delaware corporation, those certain unpatented mining claims situated in the Silver King Mining District, Pinal County, Arizona, more particularly described in Exhibit A attached hereto and made a part hereof, together with all dips, spurs, angles and extralateral rights, and all locatable minerals, mineral substances, metals, ores and ore bearing materials in, on or under the unpatented mining claims conveyed hereby, subject only to the matters set forth in Exhibit A.

TO HAVE AND TO HOLD the said unpatented mining claims unto Oyma, Arizona, Inc., its successors and assigns forever.

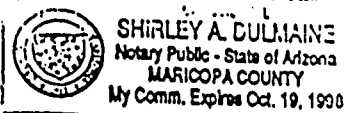
IN WITNESS WHEREOF, this Mining Deed has been executed effective as of the 19th day of August, 1997.

WHITE METALS MINING COMPANY,
an Arizona corporation

By Thomas A. Clary
Thomas A. Clary, President

STATE OF ARIZONA)
) ss.
COUNTY OF Maricopa)

The foregoing instrument was acknowledged before me this 19th day of August, 1997, by Thomas A. Clary, the President of White Metals Mining Company, an Arizona corporation, on behalf of the corporation.



Shirley A. Dulmaine
Notary Public

My Commission Expires:

Exempt under ARS 42-1614 A- 6

ENTERED IN COMPUTER
1/30/98 JH

EXHIBIT A

The following described unpatented lode and placer mining claims situated in the Silver King Mining District, Pinal County, Arizona, the Pinal County recording data concerning which claims and the BLM Serial Numbers of which claims are as follows:

<u>Name of Claim</u>	<u>Docket</u> <u>Fee Number</u>	<u>Page</u>	<u>A MC Number</u>
Lode Marble # 1	1254	141	229831
Amended	1996-033767		
Lode Marble # 2	1254	143	229832
Amended	1996-033768		
Lode Marble # 3	1254	145	229833
Amended	1996-033769		
Lode Marble # 4	1254	147	229834
Amended	1996-033770		
Lode Marble # 5	1254	149	229835
Amended	1996-033771		
Lode Marble # 6	1254	151	229836
Amended	1996-033772		
Lode Marble # 7	1254	153	229837
Amended	1996-033773		
Lode Marble # 8	1254	155	229838
Amended	1996-033774		
Lode Marble # 9	1254	157	229839
Amended	1996-033775		
Lode Marble #10	1254	159	229840
Amended	1996-033776		
Lode Marble #11	1254	161	229841
Amended	1996-033777		
Lode Marble #12	1254	163	229842
Amended	1996-033778		
Lode Marble #13	1254	165	229843
Amended	1996-033779		
Lode Marble #14	1254	167	229844
Amended	1996-033780		
Lode Marble #15	1254	169	229845
Amended	1996-033781		
Lode Marble #16	1254	171	229846
Amended	1996-033782		
Lode Marble #17	1254	173	229847
Amended	1996-033783		
Lode Marble #18	1254	175	229848
Amended	1996-033784		

<u>Name of Claim</u>	<u>Docket</u> <u>Fee Number</u>	<u>Page</u>	<u>A MC Number</u>
Lode Marble #19	1254	177	229849
Amended	1996-033785		
Lode Marble #20	1254	179	229850
Amended	1996-033786		
Lode Marble #21	1257	816	231216
Amended	1996-033787		
Lode Marble #22	1257	818	231217
Amended	1996-033788		
Lode Marble #23	1257	820	231218
Amended	1996-033789		
Lode Marble #24	1257	822	231219
Amended	1996-033790		
Lode Marble #25	1257	824	231220
Amended	1996-033791		
Lode Marble #26	1257	826	231221
Amended	1996-033792		
P #1	1254	122	229851
P #2	1254	124	229852
P #3	1254	126	229853
P #4	1254	128	229854
P #5	1254	130	229855
P #6	1254	132	229856
P #7	1254	134	229857

Subject To:

1. Existing roads, rights of way and easements including any of the same of record in the office of the Pinal County Recorder or evidenced by the records in the Arizona State office of the Bureau of Land Management;
2. Conflicts, if any, with third party locations along and across the perimeter boundary of the above described claims;
3. Paramount title of the United States, its permittees, lessees and licensees.

JE
W. SCOTT DONALDSON
ATTORNEY AT LAW
5050 N. 19th Ave., Ste. 409
Phoenix, AZ 85015-S209



OFFICIAL RECORDS OF
PINAL COUNTY RECORDER

KATHLEEN C. FELIX

DATE: 09/11/97 TIME: 1121
FEE : 9.00
PAGES: 2
FEE NO: 1997-031707

QUITCLAIM DEED

FOR AND IN CONSIDERATION of the sum of Ten Dollars (\$10.00) and other good and valuable consideration, the receipt and sufficiency of which are hereby acknowledged, WHITE METALS MINING COMPANY, an Arizona corporation, hereby assigns, releases and quitclaims to OMYA ARIZONA, INC., a Delaware corporation, all of White Metals Mining Company's right, title and interest in and to those certain unpatented lode mining claims situated in the Silver King Mining District, Pinal County, Arizona, all as more particularly described in Exhibit A attached hereto and made a part hereof..

IN WITNESS WHEREOF, this Quitclaim Deed has been executed effective as of the 19th day of August, 1997.

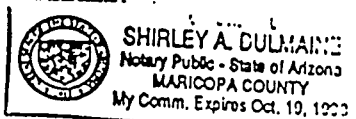
WHITE METALS MINING COMPANY

By: Thomas A. Clary
Thomas A Clary, President

STATE OF ARIZONA)
) ss.
COUNTY OF Maricopa)

The foregoing instrument was acknowledged before me this 19th day of August, 1997 by Thomas A. Clary, the President of White Metals Mining Company, an Arizona corporation, on behalf of the corporation.

My Commission Expires:



Shirley A. Dulmaine
NEE: Shirley A. Dulmaine
Notary Public

Exempt under ARS § 42-1614 A-6

ENTERED IN COMPUTER

1/30/98 MA

EXHIBIT A

The following-described unpatented lode mining claims located in the Silver King Mining District, Pinal County, Arizona, the names of which, the BLM Serial Numbers of which and the Pinal County recording data concerning which claims are as follows:

<u>Name of Claim</u>	<u>Docket</u>	<u>Page</u>	<u>BLM A MC Number</u>
Apache #1A	2059	220	332010
Apache #2A	2059	218	332011
Apache #1	1867	126	325641
Apache #2	1867	129	325640
Apache #6	1867	964	325635
Apache #7	1867	967	325638
Apache #8	1867	970	325634
Apache #10	1867	973	325639

UNITED STATES
DEPARTMENT OF THE INTERIOR
BUREAU OF LAND MANAGEMENT

RECEIPT AND ACCOUNTING ADVICE

NO. 2388425 04

Subject: *Qc u.* AMENDMENTS -- 41

TC/AZ

12/18/97

2 2 12

205.00

Applicant:

W SCOTT DONALDSON
ATTORNEY AT LAW
5050 N 19TH AVE STE 409
PHOENIX AZ 85015-3209

CK 8207

Remitter: 602 242-9762

Assignor:

LEASE MANAGEMENT DATA ☐ NEW ☐ UPDATE ☐ PAYMENT

ORIGINAL SERIAL NO.	ASG.	TYPE	ST.	CTY.	FUND SYMBOL	ACRES/UNITS	RATE
AMC 229831, ET AL							

AMOUNT	ANV. DATE	EXP. DATE	BILL CYC.	S/C	DISTRICT	NEXT BILL	MISC. DATA	U of M	ACTUAL UNITS

ASSIGNMENT SERIAL NO.	ASG.	TYPE	ST.	CTY.	FUND SYMBOL	ACRES/UNITS	RATE

AMOUNT	ANV. DATE	EXP. DATE	BILL CYC.	S/C	DISTRICT	NEXT BILL	MISC. DATA	U of M	ACTUAL UNITS

APPLY REMITTANCE

ACTION	FUND SYMBOL	CTY.	AMOUNT
FILING FEE			
RENTAL			
UNEARNED			
REFUND			
TOTAL			
AMOUNT DUE			

Remarks:

BY:

DATE:

☐ Lease in Escrow?

☐ KGS?

☐ Auto Escalates?

☐ Auto Renew?

Of Interest?

Operating Rights?

Operator

Bond Filed?

FOR MMS USE ONLY

BILLEE	FOREST REFUGE
NUMBER	
OCS SECTION	
CODE	

2

Leo N. Smith
6985 N Cradle Rd
Tucson, AZ 85704

AMC 325634

AMC 332010 *SP*



OFFICIAL RECORDS OF
PINAL COUNTY RECORDER

KATHLEEN C. FELIX

DATE: 06/02/97 TIME: 1139
FEE : 9.00
PAGES: 2
FEE NO: 1997-019108

QUITCLAIM DEED

THIS QUITCLAIM DEED is made by and between THOMAS A. CLARY and ROBERTA E. CLARY, husband and wife (hereinafter referred to as "GRANTORS"), and WHITE METALS MINING COMPANY, an Arizona corporation (hereinafter referred to as "GRANTEE").

GRANTORS, for and in consideration of the sum of Ten Dollars (\$10.00) and other good and valuable consideration, the receipt and sufficiency of which are hereby acknowledged, hereby assign, release and quitclaim to GRANTEE all of GRANTORS' right, title and interest in and to those certain unpatented lode mining claims situated in the Silver King Mining District, Pima County, Arizona, all as more particularly described in Exhibit A attached hereto and made a part hereof.

IN WITNESS WHEREOF, GRANTORS have executed this QUITCLAIM DEED this 27 day of May, 1997.

Roberta E. Clary
Roberta E. Clary


Thomas A. Clary
Thomas A. Clary

STATE OF ARIZONA)
) ss.
COUNTY OF PIMA)

The foregoing instrument was acknowledged before me this 27 day of May, 1997 by Thomas A. Clary and Roberta E. Clary.

Edith L. Smith
Notary Public

My Commission Expires:



Exempt under ARS § 42-1614 A-6

ENTERED IN COMPUTER *SP*
7/7/97 m#

RECEIVED
BUREAU OF
LAND MANAGEMENT
JUL 7 10 19 AM '97
ARIZONA
STATE OFFICE
PHOENIX, ARIZONA

EXHIBIT A

The following-described unpatented lode mining claims located in the Silver King Mining District, Pinal County, Arizona, the names of which, the BLM Serial Numbers of which and the Pinal County recording data concerning which claims are as follows:

<u>Name of Claim</u>	<u>Loc. Date</u>	<u>Docket</u>	<u>Page</u>	<u>BLM A MC Number</u>
Apache #1A	11-20-94	2059	220	332010
Apache #2A	11-20-94	2059	218	332011
Apache #1	11-14-92	1867	126	325641
Apache #2	11-17-92	1867	129	325640
Apache #6	11-17-92	1867	964	325635
Apache #7	11-17-92	1867	967	325638
Apache #8	11-17-92	1867	970	325634
Apache #10	11-17-92	1867	973	325639

RECEIVED
BUREAU OF
LAND MANAGEMENT
JUL 7 10 19 AM '97
ARIZONA
STATE OFFICE
PHOENIX, ARIZONA

LAW OFFICES OF
LEO N. SMITH
CASAS ADOBES PROFESSIONAL PLAZA
6985 NORTH ORACLE ROAD
TUCSON, ARIZONA 85704

FAX (520) 797-9770

TELEPHONE (520) 797-0777

July 3, 1997

Arizona State Office
Bureau of Land Management
222 North Central Avenue
Phoenix, AZ 85004-2208

Re: Notice of Transfer of Interest

Dear State Office Personnel:

Please be advised of the following transfer of interest:

(1) Serial Numbers Assigned:

<u>Claim Name</u>	<u>BLM Serial No.</u>
Apache #8	A MC 325634
Apache #6	A MC 325635
Apache #7	A MC 325638
Apache #10	A MC 325639
Apache #2	A MC 325640
Apache #1	A MC 325641
Apache #1A	A MC 332010
Apache #2A	A MC 332011

(2) Name and Mailing Address of Transferee:

White Metals Mining Company
P.O. Box 2513
Globe, Arizona 85502

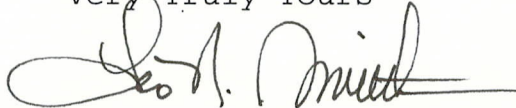
RECEIVED
BUREAU OF
LAND MANAGEMENT
JUL 7 10 18 AM '97
ARIZONA
STATE OFFICE
PHOENIX, ARIZONA

(3) Transfer Document: Enclosed is a copy of the Quitclaim Deed dated May 27, 1997, transferring the claims to White Metal Mining Company.

Enclosed is this office's check in the amount of \$40.00 as the transfer fee.

Thank you for your assistance.

Very Truly Yours



Leo N. Smith

LNS:js

xc: White Metals Mining Company (w/o encl.)
Thomas A. Clary
White Metals Mining Company
P.O. Box 2513
Globe, AZ 85502

Certified Mail - Return Receipt Requested No. P 900 338 757

RECEIVED
BUREAU OF
LAND MANAGEMENT
JUL 7 10 19 AM '97
ARIZONA
STATE OFFICE
PHOENIX, ARIZONA

UNITED STATES
DEPARTMENT OF THE INTERIOR
BUREAU OF LAND MANAGEMENT

RECEIPT AND ACCOUNTING ADVICE

NO. 2314931 04

TC/AZ

07/07/97

Subject: TRANSFER OF INTREST - 8

2 6 12

40.00

Applicant:

LAW OFFICES OF LEO N SMITH
6985 N ORACLE RD
TUCSON AZ 85704

CK 3097

Remitter: 520-797-0777

Assignor:

LEASE MANAGEMENT DATA										<input type="checkbox"/> NEW	<input type="checkbox"/> UPDATE	<input type="checkbox"/> PAYMENT
ORIGINAL SERIAL NO.		ASG.	TYPE	ST.	CTY.	FUND SYMBOL			ACRES/UNITS		RATE	
AMD 325634, ET AL												
AMOUNT	ANV. DATE	EXP. DATE	BILL CYC.	S/C	DISTRICT	NEXT BILL	MISC. DATA	U of M	ACTUAL UNITS			
ASSIGNMENT SERIAL NO.		ASG.	TYPE	ST.	CTY.	FUND SYMBOL			ACRES/UNITS		RATE	
AMOUNT	ANV. DATE	EXP. DATE	BILL CYC.	S/C	DISTRICT	NEXT BILL	MISC. DATA	U of M	ACTUAL UNITS			
APPLY REMITTANCE						Remarks:						
ACTION	FUND SYMBOL		CTY.	AMOUNT								
FILING FEE												
RENTAL												
UNEARNED												
REFUND												
TOTAL												
AMOUNT DUE												
<input type="checkbox"/> Lease in Escrow? <input type="checkbox"/> KGS? <input type="checkbox"/> Auto Escalates? <input type="checkbox"/> Auto Renew?												FOR MMS USE ONLY
Of Interest? Operating Rights? Operator Bond Filed?						BILLEE		FOREST REFUGE				
						NUMBER						
						OCS SECTION						
						CODE						

NOTICE!!

These documents have been scanned!

Do not place un-scanned documents beneath this notice!

Do not remove this notice from this file!

GPO Jacket No. 560-102
Print Order 61540
Rise Business Services, LLC
Job=AZ15 7/15/2019



Box Number= AZ15168



Claim Begin-End: AMC325634-AMC325641

4 Annual Filings



AZ15168-8

AMC332366-AMC325817



OFFICIAL RECORDS OF
PINAL COUNTY RECORDER
VIRGINIA ROSS

DATE/TIME: 08/31/2018 1303
FEE: \$14.00
PAGES: 2
FEE NUMBER: 2018-066565



RECORDING REQUESTED BY

Manuel Hernandez agent for Omya Inc.

WHEN RECORDED, MAIL TO

NAME Manuel Hernandez agent for
Omya Inc.
ADDRESS 7225 Crystal Creek Rd
CITY Lucerne Valley
STATE, ZIP CODE CA, 92356

FOR RECORDER'S USE ONLY

Amc 229831
Amc 231216
Amc 325639
Amc 332010

NOTICE OF INTENT TO HOLD MINING AND/OR MILLSITE CLAIMS
LOCATED IN PINAL COUNTY ARIZONA

The undersigned does hereby certify and affirm:

1. Omya Inc. has paid the annual maintenance fees to the BLM for the assessment year ending at 12 noon on September 1, 2019 for each claim and/or millsite more particularly described on Exhibit A.
2. The claim owners listed in #3 below have an Intent to Hold all of the claims and millsites described on Exhibit A for calendar year 2019.
3. The names and addresses of the owner(s) of all of the claims described on Exhibit A are: Omya Inc. 7225 Crystal Creek Rd Lucerne Valley, CA 92356
4. The BLM Serial Number(s) for each claim and millsite described on Exhibit A also appear on Exhibit A.
5. This Notice of Intent has been executed to comply with the terms of the Consolidated Appropriations Act of 2012, Public Law 112-74, 125 Stat. 1047, in respect of the payment of maintenance fees and the performance of annual assessment work.

FOR: Omya Inc

Manuel Hernandez, Agent

Manuel Hernandez
Signature

8-31-18
Date

Date

RECEIVED
BLM AZ STATE OFFICE
2018 NOV -7 P 3:06
PHOENIX, ARIZONA

SENT NOTICE
FOR ADDL \$1205.00
ON 11/26/18 RAM

Entered
11/31/19
AD

#4302558

NOTICE OF INTENT TO HOLD MINING CLAIMS

EXHIBIT A

Omya Inc. 7225 Crystal Creek Rd Lucerne Valley, CA 92356 (Claimant).

Line No.	AMC NUMBER	CLAIM/SITE NAME	COUNTY RECORDER DATA	TWP	RNG	SEC
1	229831	Lode Marble #1	Pinal Docket 1254 Pg. 141 Fee # 1996-033767	1S	13E	17,18
2	229832	Lode Marble #2	Pinal Docket 1254 Pg. 143 Fee # 1996-033768	1S	13E	17,18
3	229833	Lode Marble #3	Pinal Docket 1254 Pg. 145 Fee # 1996-033769	1S	13E	17
4	229834	Lode Marble #4	Pinal Docket 1254 Pg. 147 Fee # 1996-033770	1S	13E	17
5	229835	Lode Marble #5	Pinal Docket 1254 Pg. 149 Fee # 1996-033771	1S	13E	17
6	229836	Lode Marble #6	Pinal Docket 1254 Pg. 151 Fee # 1996-033772	1S	13E	17
7	229837	Lode Marble #7	Pinal Docket 1254 Pg. 153 Fee # 1996-033773	1S	13E	17
8	229838	Lode Marble #8	Pinal Docket 1254 Pg. 155 Fee # 1996-033774	1S	13E	17
9	229839	Lode Marble #9	Pinal Docket 1254 Pg. 157 Fee # 1996-033775	1S	13E	17,8
10	229840	Lode Marble #10	Pinal Docket 1254 Pg. 159 Fee # 1996-033776	1S	13E	17,8
11	229841	Lode Marble #11	Pinal Docket 1254 Pg. 161 Fee # 1996-033777	1S	13E	17
12	229842	Lode Marble #12	Pinal Docket 1254 Pg. 163 Fee # 1996-033778	1S	13E	17,8
13	229843	Lode Marble #13	Pinal Docket 1254 Pg. 165 Fee # 1996-033779	1S	13E	17,18
14	229844	Lode Marble #14	Pinal Docket 1254 Pg. 167 Fee # 1996-033780	1S	13E	17
15	229845	Lode Marble #15	Pinal Docket 1254 Pg. 169 Fee # 1996-033781	1S	12E/13E	13/17,18
16	229846	Lode Marble #16	Pinal Docket 1254 Pg. 171 Fee # 1996-033782	1S	13E	17,18
17	229847	Lode Marble #17	Pinal Docket 1254 Pg. 173 Fee # 1996-033783	1S	12E/13E	13/18,19
18	229848	Lode Marble #18	Pinal Docket 1254 Pg. 175 Fee # 1996-033784	1S	13E	17,18,19
19	229849	Lode Marble #19	Pinal Docket 1254 Pg. 177 Fee # 1996-033785	1S	13E	17,18,19,20
20	229850	Lode Marble #20	Pinal Docket 1254 Pg. 179 Fee # 1996-033786	1S	12E/13E	13/18
21	231216	Lode Marble #21	Pinal Docket 1254 Pg. 816 Fee # 1996-033787	1S	13E	17
22	231217	Lode Marble #22	Pinal Docket 1254 Pg. 159 Fee # 1996-033788	1S	13E	17
23	231218	Lode Marble #23	Pinal Docket 1254 Pg. 159 Fee # 1996-033789	1S	13E	17
24	231219	Lode Marble #24	Pinal Docket 1254 Pg. 159 Fee # 1996-033790	1S	13E	17
25	231220	Lode Marble #25	Pinal Docket 1254 Pg. 159 Fee # 1996-033791	1S	13E	17
26	231221	Lode Marble #26	Pinal Docket 1254 Pg. 159 Fee # 1996-033792	1S	13E	17,20
27	229851	P #1	Pinal Docket 1254 Pg. 122 Fee # 1996-777931	1S	13E	18
28	229852	P #2	Pinal Docket 1254 Pg. 124 Fee # 1996-777932	1S	13E	18
29	229853	P #3	Pinal Docket 1254 Pg. 126 Fee # 1996-777933	1S	13E	17
30	229854	P #4	Pinal Docket 1254 Pg. 128 Fee # 1996-777934	1S	13E	17
31	229855	P #5	Pinal Docket 1254 Pg. 130 Fee # 1996-777935	1S	13E	17
32	229856	P #6	Pinal Docket 1254 Pg. 132 Fee # 1996-777936	1S	13E	17
33	229857	P #7	Pinal Docket 1254 Pg. 134 Fee # 1996-777937	1S	13E	17
34	325641	Apache #1	Pinal Docket 1867 Pg. 126	1S	13E	17,18,19,20
35	325640	Apache #2	Pinal Docket 1867 Pg. 129	1S	12E/13E	24/19
36	325635	Apache #6	Pinal Docket 1867 Pg. 964	1S	12E	24
37	325638	Apache #7	Pinal Docket 1867 Pg. 967	1S	12E/13E	24/19
38	325634	Apache #8	Pinal Docket 1867 Pg. 970	1S	12E	24
39	325639	Apache #10	Pinal Docket 1867 Pg. 973	1S	12E	24
40	332010	Apache #1A	Pinal Docket 2059 Pg. 220	1S	12E/13E	13,24/18,19
41	332011	Apache #2A	Pinal Docket 2059 Pg. 218	1S	12E/13E	13,24/18,19



Omya Inc.
7225 Crystal Creek Rd
Lucerne Valley, CA 92356

Tel +1-760-248-5200

www.omya-na.com

August 7, 2018

Arizona State Office
Bureau of Land Management
United States Department of the Interior
One North Central Avenue, Suite 800
Phoenix, Arizona 85004

Re: 2019 COPY OF RECORDED INTENT TO HOLD MINING CLAIMS

Ladies and/or Gentlemen:

Enclosed is a copy of the Notice of Intention to Hold Mining Claims/Sites recorded in the county in which the claims are situated by Omya Inc., for the calendar year 2019. This filing is made on behalf of the claim owners, Omya Inc.

A check in the amount of \$410.00 is enclosed as payment of the \$10.00 per claim BLM processing fee.
41 Claims X \$10.00 per claim = \$410.00

The mining claims are more particularly described on the enclosed Notice of Intention to Hold Mining Claims/Sites. A self-addressed stamped envelope (SASE) is enclosed. Please date stamp this document and return it to me.

Please call if you have any questions.

Very truly yours,

Omya Inc.
7225 Crystal Creek Rd Lucerne Valley, CA 92356
(760) 248-5243

James Rogers, agent

RECEIVED
BLM AZ STATE OFFICE
2018 NOV -7 P 3:06
PHOENIX, ARIZONA

Enclosures

Recorded Notice of Intention to Hold Mining Claims/Sites
Check in the Amount of \$410.00
Self-addressed stamped envelope

United States Department of the Interior
Bureau of Land Management
 DIV OF LANDS, MINRLS & ENERGY
 ONE N CENTRAL AVE
 PHOENIX, AZ 85004 -4427
 Phone: 602-417-9200

Receipt

No: 4302558

Transaction #: 4418810	
Date of Transaction: 11/08/2018	
CUSTOMER:	
OMYA INC 7225 CRYSTAL CREEK RD LUCERNE VALLEY, CA 92356-8646 US	

LINE #	QTY	DESCRIPTION	REMARKS	UNIT PRICE	TOTAL
1	1.00	LOCATABLE MINERALS / MINING CLAIMS- NOT NEW-UNADJUD, ONE AUTH NO. ONLY / MINING CLAIM MONEY RECEIVED CASES: AMC229831/\$410.00	NOI 2018/41	- n/a -	410.00
TOTAL:					\$410.00

PAYMENT INFORMATION			
1	AMOUNT:	410.00	POSTMARKED: N/A
	TYPE:	CHECK	RECEIVED: 11/07/2018
	CHECK NO:	223176	
	NAME:	NORDEA BANK FINDLAND PLC 437 MADISON AVE NEW YORK NY 10022 US	

REMARKS
THERE HAS BEEN A FEE INCREASE/PLEASE REVIEW ENCLOSED FLYER/THANK YOU

This receipt was generated by the automated BLM Collections and Billing System and is a paper representation of a portion of the official electronic record contained therein.

of the 28
 28 claims earned on this receipt Last claim of the 28 Amc229852 - \$5 from
 this receipt \$10 from receipt # 4340630

\$5 moved manually
 AD 1/31/19



United States Department of the Interior

BUREAU OF LAND MANAGEMENT
Arizona State Office
One North Central Avenue, Suite 800
Phoenix, Arizona 85004-4427
www.blm.gov/az/



623-580-5500

NOTICE

Additional Processing Fees Required

The Arizona State Office, Bureau of Land Management, received your Affidavit of Labor or Notice of Intent to Hold for the 2018 assessment year.

Due to a processing fee increase effective October 1, 2018, we did not received sufficient fees with your document. Please mail in the amount shown below or call our public room at 602-417-9200 to pay with a credit card over the phone. We cannot process your documents until we receive the additional fees.

Please include your Arizona Mining Claim (AMC) serial number(s) and claim name(s) when submitting the additional fees and let us know it is to pay the additional fees for your Affidavit of Labor or Notice of Intent to Hold.

Additional amount due: \$205.00 DOLLARS RECEIPT # 4302558

RECEIVED
BLM AZ STATE OFFICE
2018 DEC 21 P 3:30
PHOENIX, ARIZONA

Mining Claim Serial number
229831
229832
229833
229834
229835
229836
229837
229838
229839
229840
229841
229842
229843
229844
229845
229846
229847
229848
229849
229850
231216
231217

231218
231219
231220
231221
229851
229852
229853
229854
229855
229856
229857
325641
325640
325635
325638
325634
325639
332010
332011

FILED
DEC 21 2010
PHOENIX, ARIZONA

RECEIVED
STATE OFFICE
2010 DEC 21 P 3:30
PHOENIX, ARIZONA

United States Department of the Interior
Bureau of Land Management
 DIV OF LANDS, MINRLS & ENERGY
 ONE N CENTRAL AVE
 PHOENIX, AZ 85004 -4427
 Phone: 602-417-9200

Receipt

No:

4340630

Transaction #: 4457503

Date of Transaction: 12/21/2018

CUSTOMER:

OMYA INC
 7225 CRYSTAL CREEK RD
 LUCERNE VALLEY, CA 92356-8646 US

LINE #	QTY	DESCRIPTION	REMARKS	UNIT PRICE	TOTAL
1	1.00	LOCATABLE MINERALS / MINING CLAIMS-NOT NEW-UNADJUD, ONE AUTH NO. ONLY / MINING CLAIM MONEY RECEIVED CASES: AMC229831/\$205.00	NOI 2018/41/ADDITIONAL FEE	- n/a -	205.00
TOTAL:					\$205.00

PAYMENT INFORMATION

NOTE: Items will appear on credit card statement as "Bureau of Land Mgmt CO".

1	AMOUNT:	205.00	POSTMARKED:	N/A
	TYPE:	CREDIT CARD	RECEIVED:	12/21/2018
	NAME:	OMYA INC 7225 CRYSTAL CREEK RD LUCERNE VALLEY CA 92356-8646 US		
	CARD NO:	XXXXXXXXXXXX5247	AUTH CODE:	099201
	NAME ON CARD:	CARLA TURNER		
	SIGNATURE:			

REMARKS

This receipt was generated by the automated BLM Collections and Billing System and is a paper representation of a portion of the official electronic record contained therein.

13 claims earned on this receipt for \$195 + \$10 earned on
 AMC 229852
 \$10 earned manually
 1/31/19 AD

UNITED STATES
DEPARTMENT OF THE INTERIOR
BUREAU OF LAND MANAGEMENT
**MAINTENANCE FEE PAYMENT FORM
FOR PLACER MINING CLAIMS**

229831
231216
325634

Remitter Name: Omya Inc.
Mailing Address: 7225 Crystal Creek Rd
City, State, Zip: Lucerne Valley, CA 92356
☐ Check here if this is a change of address.

332010

FOR COUNTY RECORDER'S USE

No. of claims 41

Total due BLM \$ \$7,440.00

1. The maintenance fee may be paid by cash, check, money order, Bureau of Land Management (BLM) Declining Deposit Account, or credit card (VISA, American Express, Discover, or MasterCard). Payments must be remitted to the BLM State Office where your claim or site is recorded and received on or before September 1. If the payment is mailed, the envelope must be postmarked by a bona fide delivery service on or before September 1 and received at the proper BLM State Office within 15 calendar days after the due date. Payments may also be made by telephone using a credit card. A complete listing of BLM State Offices with their addresses and phone numbers can be found at <http://www.blm.gov>.

2. The maintenance fee for the following claim(s) applies to the assessment year 2019.

CLAIM NAME	BLM SERIAL NO.	ACRES IN CLAIM	PAYMENT DUE TO THE BLM (See Instructions on Page 2)
See Attached Maintenance Fee Payment Schedule			

RECEIVED
BLM AZ STATE OFFICE
2018 AUG 13 P 2:31
PHOENIX, ARIZONA

Use a separate sheet for additional claim names, serial numbers, and claimant names and addresses.

#4235125

(continued on page 2)

ENTERED
AUG 21 2018
BY: RAM

MAINTENANCE FEE PAYMENT

SCHEDULE

Omya Inc. 7225 Crystal Creek Rd Lucerne Valley, CA 92356.

Line No.	CLAIM NAME	BLM SERIAL NO.	Type of Claim	ACRES IN CLAIM	PAYMENT DUE TO THE BLM
1	Lode Marble #1	229831	Lode	20	\$155
2	Lode Marble #2	229832	Lode	20	\$155
3	Lode Marble #3	229833	Lode	20	\$155
4	Lode Marble #4	229834	Lode	20	\$155
5	Lode Marble #5	229835	Lode	20	\$155
6	Lode Marble #6	229836	Lode	20	\$155
7	Lode Marble #7	229837	Lode	20	\$155
8	Lode Marble #8	229838	Lode	20	\$155
9	Lode Marble #9	229839	Lode	20	\$155
10	Lode Marble #10	229840	Lode	20	\$155
11	Lode Marble #11	229841	Lode	20	\$155
12	Lode Marble #12	229842	Lode	20	\$155
13	Lode Marble #13	229843	Lode	20	\$155
14	Lode Marble #14	229844	Lode	20	\$155
15	Lode Marble #15	229845	Lode	20	\$155
16	Lode Marble #16	229846	Lode	20	\$155
17	Lode Marble #17	229847	Lode	20	\$155
18	Lode Marble #18	229848	Lode	20	\$155
19	Lode Marble #19	229849	Lode	20	\$155
20	Lode Marble #20	229850	Lode	20	\$155
21	Lode Marble #21	231216	Lode	20	\$155

MAINTENANCE FEE PAYMENT

SCHEDULE

Omya Inc. 7225 Crystal Creek Rd Lucerne Valley, CA 92356.

Line No.	CLAIM NAME	BLM SERIAL NO.	Type of Claim	ACRES IN CLAIM	PAYMENT DUE TO THE BLM
22	Lode Marble #22	231217	Lode	20	\$155
23	Lode Marble #23	231218	Lode	20	\$155
24	Lode Marble #24	231219	Lode	20	\$155
25	Lode Marble #25	231220	Lode	20	\$155
26	Lode Marble #26	231221	Lode	20	\$155
27	P #1	229851	Placer	40	\$310
28	P #2	229852	Placer	40	\$310
29	P #3	229853	Placer	40	\$310
30	P #4	229854	Placer	40	\$310
31	P #5	229855	Placer	40	\$310
32	P #6	229856	Placer	40	\$310
33	P #7	229857	Placer	40	\$310
34	Apache #1	325641	Placer	20	\$155
35	Apache #2	325640	Placer	20	\$155
36	Apache #6	325635	Placer	20	\$155
37	Apache #7	325638	Placer	20	\$155
38	Apache #8	325634	Placer	20	\$155
39	Apache #10	325639	Placer	20	\$155
40	Apache #1A	332010	Placer	20	\$155
41	Apache #2A	332011	Placer	20	\$155

TOTAL

\$7,440



Omya Inc.
7225 Crystal Creek Rd
Lucerne Valley, CA 92356

Tel +1-760-248-5200

www.omya-na.com

July 18, 2018

Arizona State Office
Bureau of Land Management
United States Department of the Interior
One North Central Avenue, Suite 800
Phoenix, Arizona 85004

Re: 2019 Maintenance Fees

Ladies and/or Gentlemen:

Ladies and/or Gentlemen:

Enclosed is a check in the amount of \$7,440.00 as payment of the maintenance fees for 41 mining claims. The maintenance fees are being paid by and on behalf of the owner, Omya Inc., for the maintenance year 2019.

The mining claims are more particularly described on the enclosed Maintenance Fee Payment Form. An additional copy of this document as well as a self-addressed stamped envelope (SASE) is enclosed. Please date stamp this additional copy and return it to me.

Please call if you have any questions.

Very truly yours,

Omya Inc.
7225 Crystal Creek Rd Lucerne Valley, CA 92356
(760) 248-5243

James Rogers, agent

Todd Lessard, agent

Enclosures
BLM Mining Claim Maintenance Fee Payment Form
Schedule of Claims
Check in the Amount of \$7,440.00
Additional Copy with SASE to be returned to me with BLM date stamp.

RECEIVED
BLM AZ STATE OFFICE
2018 AUG 13 P 2:34
PHOENIX, ARIZONA

FedEx
Express

earthsmart

FedEx carbon-net
envelope shipping

RECEIVED
BLM AZ STATE OFFICE

2018 AUG 13 P 2:30

PHOENIX, ARIZONA

ORIGIN ID:DAGA (760) 248-5200
JIMMY ROGERS
OMYA CALIFORNIA
7225 CRYSTAL CREEK RD
LUCERNE VALLEY, CA 92356
UNITED STATES US

SHIP DATE
ACTWGT
CAD:

B:


TO MINING CLAIMS DEPT
BUREAU OF LAND MANAGEMENT AZ
ONE NORTH CENTRAL AVE.
SUITE 800
PHOENIX AZ 85004

(623) 580-5500

REF 76300000

INV
FO

DEPT



FedEx
Express



J02310723147

MON - 13 AUG 10:30A
PRIORITY OVERNIGHT

TRK# 7729 4902 0705
0201

WP ZSYA

85004
AZ-US PHX



United States Department of the Interior
Bureau of Land Management
DIV OF LANDS, MINRLS & ENERGY
ONE N CENTRAL AVE
PHOENIX, AZ 85004 -4427
Phone: 602-417-9200

Receipt

No: 4235125

Transaction #: 4350478	
Date of Transaction: 08/14/2018	
CUSTOMER:	
	OMYA INC 7225 CRYSTAL CREEK RD LUCERNE VALLEY, CA 92356-8646 US

LINE #	QTY	DESCRIPTION	REMARKS	UNIT PRICE	TOTAL
1	1.00	LOCATABLE MINERALS / MINING CLAIMS- NOT NEW-UNADJUD, ONE AUTH NO. ONLY / MINING CLAIM MONEY RECEIVED CASES: AMC229831/\$7440.00	MAINT 2019/41	- n/a -	7440.00
TOTAL:					\$7,440.00

PAYMENT INFORMATION				
1	AMOUNT:	7440.00	POSTMARKED:	N/A
	TYPE:	CHECK	RECEIVED:	08/13/2018
	CHECK NO:	223077		
	NAME:	OMYA INC 9987 CARVER RD STE 300 CINCINNATI OH 45242 US		

REMARKS

This receipt was generated by the automated BLM Collections and Billing System and is a paper representation of a portion of the official electronic record contained therein.



AMC 229831
231216

325634
Omya Inc. 332010
7225 Crystal Creek Rd
Lucerne Valley, CA 92356

December 5, 2017

Tel +1-760-248-5200

www.omya-na.com

Arizona State Office
Bureau of Land Management
United States Department of the Interior
One North Central Avenue, Suite 800
Phoenix, Arizona 85004

Re: 2018 COPY OF RECORDED INTENT TO HOLD MINING CLAIMS

Ladies and/or Gentlemen:

Enclosed is a copy of the Notice of Intention to Hold Mining Claims/Sites recorded in the county in which the claims are situated by Omya Inc., for the calendar year 2018. This filing is made on behalf of the claim owners, Omya Inc.

A check in the amount of \$410.00 is enclosed as payment of the \$10.00 per claim BLM processing fee.
41 Claims X \$10.00 per claim = \$410.00

The mining claims are more particularly described on the enclosed Notice of Intention to Hold Mining Claims/Sites. A self-addressed stamped envelope (SASE) is enclosed. Please date stamp this document and return it to me.

Please call if you have any questions.

Very truly yours,


Omya Inc.
7225 Crystal Creek Rd Lucerne Valley, CA 92356
(760) 248-5243

James Rogers, agent

RECEIVED
BLM AZ STATE OFFICE
2017 DEC - 8 A 11:36
PHOENIX, ARIZONA

Enclosures

Recorded Notice of Intention to Hold Mining Claims/Sites
Check in the Amount of \$410.00
Self-addressed stamped envelope





OFFICIAL RECORDS OF
PINAL COUNTY ORDER
VIRGINIA S

RECORDING REQUESTED BY
James Rogers
James Rogers agent for Omya Inc.

WHEN RECORDED, MAIL TO

NAME **James Rogers agent for
Omya Inc.**
ADDRESS **7225 Crystal Creek Rd**
CITY **Lucerne Valley**
STATE, ZIP CODE **CA, 92356**

DATE/TIME: 07/20/2017 851
FEE: \$9.00
PAGES: 2
FEE NUMBER: 2017-051617



FOR RECORDER'S USE ONLY

**NOTICE OF INTENT TO HOLD MINING AND/OR MILLSITE CLAIMS
LOCATED IN PINAL COUNTY ARIZONA**

The undersigned does hereby certify and affirm:

1. Omya Inc. has paid the annual maintenance fees to the BLM for the assessment year ending at 12 noon on September 1, 2018 for each claim and/or millsite more particularly described on Exhibit A.
2. The claim owners listed in #3 below have an Intent to Hold all of the claims and millsites described on Exhibit A for calendar year 2018.
3. The names and addresses of the owner(s) of all of the claims described on Exhibit A are:
Omya Inc. 7225 Crystal Creek Rd Lucerne Valley, CA 92356
4. The BLM Serial Number(s) for each claim and millsite described on Exhibit A also appear on Exhibit A.
5. This Notice of Intent has been executed to comply with the terms of the Consolidated Appropriations Act of 2012, Public Law 112-74, 125 Stat. 1047, in respect of the payment of maintenance fees and the performance of annual assessment work.

FOR: Omya Inc

James Rogers, Agent

[Signature]
Signature

7-20-17
Date

RECEIVED
BLM AZ STATE OFFICE
2017 DEC -8 A 11:36
PHOENIX, ARIZONA

NOTICE OF INTENT TO HOLD MINING CLAIMS

EXHIBIT A

Omya Inc. 7225 Crystal Creek Rd Lucerne Valley, CA 92356 (Claimant).

Line No.	AMC NUMBER	CLAIM/SITE NAME	COUNTY RECORDER DATA	TWP	RNG	SEC
1	229831	Lode Marble #1	Pinal Docket 1254 Pg. 141 Fee # 1996-033767	1S	13E	17,18
2	229832	Lode Marble #2	Pinal Docket 1254 Pg. 143 Fee # 1996-033768	1S	13E	17,18
3	229833	Lode Marble #3	Pinal Docket 1254 Pg. 145 Fee # 1996-033769	1S	13E	17
4	229834	Lode Marble #4	Pinal Docket 1254 Pg. 147 Fee # 1996-033770	1S	13E	17
5	229835	Lode Marble #5	Pinal Docket 1254 Pg. 149 Fee # 1996-033771	1S	13E	17
6	229836	Lode Marble #6	Pinal Docket 1254 Pg. 151 Fee # 1996-033772	1S	13E	17
7	229837	Lode Marble #7	Pinal Docket 1254 Pg. 153 Fee # 1996-033773	1S	13E	17
8	229838	Lode Marble #8	Pinal Docket 1254 Pg. 155 Fee # 1996-033774	1S	13E	17
9	229839	Lode Marble #9	Pinal Docket 1254 Pg. 157 Fee # 1996-033775	1S	13E	17,8
10	229840	Lode Marble #10	Pinal Docket 1254 Pg. 159 Fee # 1996-033776	1S	13E	17,8
11	229841	Lode Marble #11	Pinal Docket 1254 Pg. 161 Fee # 1996-033777	1S	13E	17
12	229842	Lode Marble #12	Pinal Docket 1254 Pg. 163 Fee # 1996-033778	1S	13E	17,8
13	229843	Lode Marble #13	Pinal Docket 1254 Pg. 165 Fee # 1996-033779	1S	13E	17,18
14	229844	Lode Marble #14	Pinal Docket 1254 Pg. 167 Fee # 1996-033780	1S	13E	17
15	229845	Lode Marble #15	Pinal Docket 1254 Pg. 169 Fee # 1996-033781	1S	12E/13E	13/17,18
16	229846	Lode Marble #16	Pinal Docket 1254 Pg. 171 Fee # 1996-033782	1S	13E	17,18
17	229847	Lode Marble #17	Pinal Docket 1254 Pg. 173 Fee # 1996-033783	1S	12E/13E	13/18,19
18	229848	Lode Marble #18	Pinal Docket 1254 Pg. 175 Fee # 1996-033784	1S	13E	17,18,19
19	229849	Lode Marble #19	Pinal Docket 1254 Pg. 177 Fee # 1996-033785	1S	13E	17,18,19,20
20	229850	Lode Marble #20	Pinal Docket 1254 Pg. 179 Fee # 1996-033786	1S	12E/13E	13/18
21	231216	Lode Marble #21	Pinal Docket 1254 Pg. 816 Fee # 1996-033787	1S	13E	17
22	231217	Lode Marble #22	Pinal Docket 1254 Pg. 159 Fee # 1996-033788	1S	13E	17
23	231218	Lode Marble #23	Pinal Docket 1254 Pg. 159 Fee # 1996-033789	1S	13E	17
24	231219	Lode Marble #24	Pinal Docket 1254 Pg. 159 Fee # 1996-033790	1S	13E	17
25	231220	Lode Marble #25	Pinal Docket 1254 Pg. 159 Fee # 1996-033791	1S	13E	17
26	231221	Lode Marble #26	Pinal Docket 1254 Pg. 159 Fee # 1996-033792	1S	13E	17,20
27	229851	P #1	Pinal Docket 1254 Pg. 122 Fee # 1996-777931	1S	13E	18
28	229852	P #2	Pinal Docket 1254 Pg. 124 Fee # 1996-777932	1S	13E	18
29	229853	P #3	Pinal Docket 1254 Pg. 126 Fee # 1996-777933	1S	13E	17
30	229854	P #4	Pinal Docket 1254 Pg. 128 Fee # 1996-777934	1S	13E	17
31	229855	P #5	Pinal Docket 1254 Pg. 130 Fee # 1996-777935	1S	13E	17
32	229856	P #6	Pinal Docket 1254 Pg. 132 Fee # 1996-777936	1S	13E	17
33	229857	P #7	Pinal Docket 1254 Pg. 134 Fee # 1996-777937	1S	13E	17
34	325641	Apache #1	Pinal Docket 1867 Pg. 126	1S	13E	17,18,19,20
35	325640	Apache #2	Pinal Docket 1867 Pg. 129	1S	12E/13E	24/19
36	325635	Apache #6	Pinal Docket 1867 Pg. 964	1S	12E	24
37	325638	Apache #7	Pinal Docket 1867 Pg. 967	1S	12E/13E	24/19
38	325634	Apache #8	Pinal Docket 1867 Pg. 970	1S	12E	24
39	325639	Apache #10	Pinal Docket 1867 Pg. 973	1S	12E	24
40	332010	Apache #1A	Pinal Docket 2059 Pg. 220	1S	12E/13E	13,24/18,19
41	332011	Apache #2A	Pinal Docket 2059 Pg. 218	1S	12E/13E	13,24/18,19

Copy



Omya Inc.
7225 Crystal Creek Rd
Lucerne Valley, CA 92356

Tel +1-760-248-5200

www.omya-na.com

December 5, 2017

Arizona State Office
Bureau of Land Management
United States Department of the Interior
One North Central Avenue, Suite 800
Phoenix, Arizona 85004

Re: 2018 COPY OF RECORDED INTENT TO HOLD MINING CLAIMS

Ladies and/or Gentlemen:

Enclosed is a copy of the Notice of Intention to Hold Mining Claims/Sites recorded in the county in which the claims are situated by Omya Inc., for the calendar year 2018. This filing is made on behalf of the claim owners, Omya Inc.

A check in the amount of \$410.00 is enclosed as payment of the \$10.00 per claim BLM processing fee.
41 Claims X \$10.00 per claim = \$410.00

The mining claims are more particularly described on the enclosed Notice of Intention to Hold Mining Claims/Sites. A self-addressed stamped envelope (SASE) is enclosed. Please date stamp this document and return it to me.

Please call if you have any questions.

Very truly yours,

Omya Inc.
7225 Crystal Creek Rd Lucerne Valley, CA 92356
(760) 248-5243

James Rogers, agent

RECEIVED
BLM AZ STATE OFFICE
2017 DEC - 8 A 11:36
PHOENIX, ARIZONA

Enclosures

Recorded Notice of Intention to Hold Mining Claims/Sites
Check in the Amount of \$410.00
Self-addressed stamped envelope



OFFICIAL RECORDS OF
PINAL COUNTY RECORDER
VIRGINIA ROSS

DATE/TIME: 07/20/2017 851
FEE: \$9.00
PAGES: 2
FEE NUMBER: 2017-051617



FOR RECORDER'S USE ONLY

RECORDING REQUESTED BY

James Rogers
James Rogers agent for Omya Inc.

WHEN RECORDED, MAIL TO

NAME James Rogers agent for
Omya Inc.
ADDRESS 7225 Crystal Creek Rd
CITY Lucerne Valley
STATE, ZIP CODE CA, 92356

NOTICE OF INTENT TO HOLD MINING AND/OR MILLSITE CLAIMS
LOCATED IN PINAL COUNTY ARIZONA

The undersigned does hereby certify and affirm:

1. Omya Inc. has paid the annual maintenance fees to the BLM for the assessment year ending at 12 noon on September 1, 2018 for each claim and/or millsite more particularly described on Exhibit A.
2. The claim owners listed in #3 below have an Intent to Hold all of the claims and millsites described on Exhibit A for calendar year 2018.
3. The names and addresses of the owner(s) of all of the claims described on Exhibit A are: Omya Inc. 7225 Crystal Creek Rd Lucerne Valley, CA 92356
4. The BLM Serial Number(s) for each claim and millsite described on Exhibit A also appear on Exhibit A.
5. This Notice of Intent has been executed to comply with the terms of the Consolidated Appropriations Act of 2012, Public Law 112-74, 125 Stat. 1047, in respect of the payment of maintenance fees and the performance of annual assessment work.

FOR: Omya Inc

James Rogers, Agent

Signature

7-20-17

Date

RECEIVED
EEN AZ STATE OFFICE
2017 DEC - 8 A 11: 36
PHOENIX, ARIZONA

NOTICE OF INTENT TO HOLD MINING CLAIMS

EXHIBIT A

Omya Inc. 7225 Crystal Creek Rd Lucerne Valley, CA 92356 (Claimant).

Line No.	AMC NUMBER	CLAIM/SITE NAME	COUNTY RECORDER DATA	TWP	RNG	SEC
1	229831	Lode Marble #1	Pinal Docket 1254 Pg. 141 Fee # 1996-033767	1S	13E	17,18
2	229832	Lode Marble #2	Pinal Docket 1254 Pg. 143 Fee # 1996-033768	1S	13E	17,18
3	229833	Lode Marble #3	Pinal Docket 1254 Pg. 145 Fee # 1996-033769	1S	13E	17
4	229834	Lode Marble #4	Pinal Docket 1254 Pg. 147 Fee # 1996-033770	1S	13E	17
5	229835	Lode Marble #5	Pinal Docket 1254 Pg. 149 Fee # 1996-033771	1S	13E	17
6	229836	Lode Marble #6	Pinal Docket 1254 Pg. 151 Fee # 1996-033772	1S	13E	17
7	229837	Lode Marble #7	Pinal Docket 1254 Pg. 153 Fee # 1996-033773	1S	13E	17
8	229838	Lode Marble #8	Pinal Docket 1254 Pg. 155 Fee # 1996-033774	1S	13E	17
9	229839	Lode Marble #9	Pinal Docket 1254 Pg. 157 Fee # 1996-033775	1S	13E	17,8
10	229840	Lode Marble #10	Pinal Docket 1254 Pg. 159 Fee # 1996-033776	1S	13E	17,8
11	229841	Lode Marble #11	Pinal Docket 1254 Pg. 161 Fee # 1996-033777	1S	13E	17
12	229842	Lode Marble #12	Pinal Docket 1254 Pg. 163 Fee # 1996-033778	1S	13E	17,8
13	229843	Lode Marble #13	Pinal Docket 1254 Pg. 165 Fee # 1996-033779	1S	13E	17,18
14	229844	Lode Marble #14	Pinal Docket 1254 Pg. 167 Fee # 1996-033780	1S	13E	17
15	229845	Lode Marble #15	Pinal Docket 1254 Pg. 169 Fee # 1996-033781	1S	12E/13E	13/17,18
16	229846	Lode Marble #16	Pinal Docket 1254 Pg. 171 Fee # 1996-033782	1S	13E	17,18
17	229847	Lode Marble #17	Pinal Docket 1254 Pg. 173 Fee # 1996-033783	1S	12E/13E	13/18,19
18	229848	Lode Marble #18	Pinal Docket 1254 Pg. 175 Fee # 1996-033784	1S	13E	17,18,19
19	229849	Lode Marble #19	Pinal Docket 1254 Pg. 177 Fee # 1996-033785	1S	13E	17,18,19,20
20	229850	Lode Marble #20	Pinal Docket 1254 Pg. 179 Fee # 1996-033786	1S	12E/13E	13/18
21	231216	Lode Marble #21	Pinal Docket 1254 Pg. 816 Fee # 1996-033787	1S	13E	17
22	231217	Lode Marble #22	Pinal Docket 1254 Pg. 159 Fee # 1996-033788	1S	13E	17
23	231218	Lode Marble #23	Pinal Docket 1254 Pg. 159 Fee # 1996-033789	1S	13E	17
24	231219	Lode Marble #24	Pinal Docket 1254 Pg. 159 Fee # 1996-033790	1S	13E	17
25	231220	Lode Marble #25	Pinal Docket 1254 Pg. 159 Fee # 1996-033791	1S	13E	17
26	231221	Lode Marble #26	Pinal Docket 1254 Pg. 159 Fee # 1996-033792	1S	13E	17,20
27	229851	P #1	Pinal Docket 1254 Pg. 122 Fee # 1996-777931	1S	13E	18
28	229852	P #2	Pinal Docket 1254 Pg. 124 Fee # 1996-777932	1S	13E	18
29	229853	P #3	Pinal Docket 1254 Pg. 126 Fee # 1996-777933	1S	13E	17
30	229854	P #4	Pinal Docket 1254 Pg. 128 Fee # 1996-777934	1S	13E	17
31	229855	P #5	Pinal Docket 1254 Pg. 130 Fee # 1996-777935	1S	13E	17
32	229856	P #6	Pinal Docket 1254 Pg. 132 Fee # 1996-777936	1S	13E	17
33	229857	P #7	Pinal Docket 1254 Pg. 134 Fee # 1996-777937	1S	13E	17
34	325641	Apache #1	Pinal Docket 1867 Pg. 126	1S	13E	17,18,19,20
35	325640	Apache #2	Pinal Docket 1867 Pg. 129	1S	12E/13E	24/19
36	325635	Apache #6	Pinal Docket 1867 Pg. 964	1S	12E	24
37	325638	Apache #7	Pinal Docket 1867 Pg. 967	1S	12E/13E	24/19
38	325634	Apache #8	Pinal Docket 1867 Pg. 970	1S	12E	24
39	325639	Apache #10	Pinal Docket 1867 Pg. 973	1S	12E	24
40	332010	Apache #1A	Pinal Docket 2059 Pg. 220	1S	12E/13E	13,24/18,19
41	332011	Apache #2A	Pinal Docket 2059 Pg. 218	1S	12E/13E	13,24/18,19

RECORDED
OFFICE
A 11: 36
RIZONA

Align bottom of Peel and Stick Airbill or Pouch here.

ORIGIN/DATA (760) 248-5200
JIMMY ROBERTS
OLIVIA CALIFORNIA
7225 CRYSTAL CREEK RD
LUCERNE VALLEY, CA 92356
UNITED STATES US

SHIP DATE: 05DEC17
ACTWGT: 9.25 LB
CAD: 29159750NET3320
BILL SENDER

TO MINING CLAIMS DEPT
BUREAU OF LAND MANAGEMENT AZ
ONE NORTH CENTRAL AVE.
SUITE 800
PHOENIX AZ 85004

FedEx Ship Manager - Print Your Label(s)

(623) 580-5500
FAX

NET 76320000
TRK#



TRK# 7709 0663 6110
0201

FRI - 08 DEC 4:30P
EXPRESS SAVER

SH ZSYA

85004
AZ-US PHX




10/20/2017

Align top of FedEx Express Shipping Label here.

RECEIVED
BLM AZ STATE OFFICE
2017 DEC -8 A 11:35
PHOENIX, ARIZONA

to activate this label
Use this label to print your label to your laser or inkjet printer.
Use this label to print your label to your laser or inkjet printer.
Use this label to print your label to your laser or inkjet printer.
Use this label to print your label to your laser or inkjet printer.

The We



Express

FedEx

United States Department of the Interior
Bureau of Land Management
DIV OF LANDS, MINRLS & ENERGY
ONE N CENTRAL AVE
PHOENIX, AZ 85004 -4427
Phone: 602-417-9200

Receipt

No: 4039081

Transaction #: 4150278

Date of Transaction: 12/11/2017

CUSTOMER:

OMYA INC
7225 CRYSTAL CREEK RD
LUCERNE VALLEY, CA 92356-8646 US

LINE #	QTY	DESCRIPTION	REMARKS	UNIT PRICE	TOTAL
1	1.00	LOCATABLE MINERALS / MINING CLAIMS- NOT NEW-UNADJUD, ONE AUTH NO. ONLY / MINING CLAIM MONEY RECEIVED CASES: AMC229831/\$410.00	NOI 2017/41	- n/a -	410.00
TOTAL:					\$410.00

PAYMENT INFORMATION				
1	AMOUNT:	410.00	POSTMARKED:	N/A
	TYPE:	CHECK	RECEIVED:	12/08/2017
	CHECK NO:	220390		
	NAME:	OMYA INC 7225 CRYSTAL CREEK RD LUCERNE VALLEY CA 92356-8646 US		

REMARKS

This receipt was generated by the automated BLM Collections and Billing System and is a paper representation of a portion of the official electronic record contained therein.

United States Department of the Interior
Bureau of Land Management
DIV OF LANDS, MINRLS & ENERGY
ONE N CENTRAL AVE
PHOENIX, AZ 85004 -4427
Phone: 602-417-9200

Receipt

No: 3967331

AMC 229831
231216
325634
332010

Transaction #: 4077222	
Date of Transaction: 08/31/2017	
CUSTOMER:	
	OMYA INC 9987 CARVER RD STE 300 BLUE ASH, OH 45242-5563 US

LINE #	QTY	DESCRIPTION	REMARKS	UNIT PRICE	TOTAL
1	1.00	SUSPENSE, MISCELLANEOUS / SUSPENSE, MISCELLANEOUS / TEMPORARY HOLD (1 WEEK ONLY)		410.00	410.00
TOTAL:					\$410.00


PAYMENT INFORMATION				
1	AMOUNT:	410.00	POSTMARKED:	08/25/2017
	TYPE:	CHECK	RECEIVED:	08/30/2017
	CHECK NO:	220110		
	NAME:	OMYA INC 9987 CARVER RD STE 300 BLUE ASH OH 45242-5563 US		

REMARKS
NO MINING CLAIM SERIAL NUMBERS PROVIDED

This receipt was generated by the automated BLM Collections and Billing System and is a paper representation of a portion of the official electronic record contained therein.

10/12/17 REFUND PROCESSED DUE
TO NO PAPERWORK SUBMITTED
WITH FUNDS. DO NOT KNOW
WHAT IT IS FOR. RM

Omya Inc.
The Landings II, Suite 300
9987 Carver Road
Cincinnati, OH 45242



8500484427 0041

NEOPOST

FIRST-CLASS MAIL

08/25/2017

US POSTAGE \$000.46⁰




ZIP 45242
041L11254756

PHOENIX, ARIZONA

2011 AUG 30 A 10:24

RECEIVED
BLM STATE OFFICE



Omya Inc

Payment Doc. 160014800

CHECK NUMBER 220110

Invoice/CM	Date	Omya Doc#	Gross amount	Deductions	Balance
2018MNGCLAIM	08/16/2017	510039898	410.00	0.00	410.00
TOTAL AMOUNT PAID					410.00

**DEPARTMENT OF THE INTERIOR
BUREAU OF LAND MANAGEMENT
MINING CLAIMS**

**MC Customer Information - With Serial No. and Last Assessment Code
ACTIVE CLAIMS**

Page 1 of 1

Admin State: AZ

Geo State: AZ

1-760-248-5200

OMYA ARIZONA INC
7225 CRYSTAL CREEK RD
LUCERNE VALLEY, CA 92356-8646

CUSTOMER ID: 54371

<u>Serial No.</u>	<u>Claim Name/Number</u>	<u>Last Assmt Code</u>	<u>Last Assmt YR</u>	<u>Disposition</u>
AMC229831	LODE MARBLE #1	782	2018	ACTIVE
AMC229832	LODE MARBLE #2	782	2018	ACTIVE
AMC229833	LODE MARBLE #3	782	2018	ACTIVE
AMC229834	LODE MARBLE #4	782	2018	ACTIVE
AMC229835	LODE MARBLE #5	782	2018	ACTIVE
AMC229836	LODE MARBLE #6	782	2018	ACTIVE
AMC229837	LODE MARBLE #7	782	2018	ACTIVE
AMC229838	LODE MARBLE #8	782	2018	ACTIVE
AMC229839	LODE MARBLE #9	782	2018	ACTIVE
AMC229840	LODE MARBLE #10	782	2018	ACTIVE
AMC229841	LODE MARBLE #11	782	2018	ACTIVE
AMC229842	LODE MARBLE #12	782	2018	ACTIVE
AMC229843	LODE MARBLE #13	782	2018	ACTIVE
AMC229844	LODE MARBLE #14	782	2018	ACTIVE
AMC229845	LODE MARBLE #15	782	2018	ACTIVE
AMC229846	LODE MARBLE #16	782	2018	ACTIVE
AMC229847	LODE MARBLE #17	782	2018	ACTIVE
AMC229848	LODE MARBLE #18	782	2018	ACTIVE
AMC229849	LODE MARBLE #19	782	2018	ACTIVE
AMC229850	LODE MARBLE #20	782	2018	ACTIVE
AMC229851	P #1	782	2018	ACTIVE
AMC229852	P #2	782	2018	ACTIVE
AMC229853	P #3	782	2018	ACTIVE
AMC229854	P #4	782	2018	ACTIVE
AMC229855	P #5	782	2018	ACTIVE
AMC229856	P #6	782	2018	ACTIVE
AMC229857	P #7	782	2018	ACTIVE
AMC231216	LODE MARBLE #21	782	2018	ACTIVE
AMC231217	LODE MARBLE #22	782	2018	ACTIVE
AMC231218	LODE MARBLE #23	782	2018	ACTIVE
AMC231219	LODE MARBLE #24	782	2018	ACTIVE
AMC231220	LODE MARBLE #25	782	2018	ACTIVE
AMC231221	LODE MARBLE #26	782	2018	ACTIVE
AMC325634	APACHE #8	782	2018	ACTIVE
AMC325635	APACHE #6	782	2018	ACTIVE
AMC325638	APACHE #7	782	2018	ACTIVE
AMC325639	APACHE #10	782	2018	ACTIVE
AMC325640	APACHE #2	782	2018	ACTIVE
AMC325641	APACHE #1	782	2018	ACTIVE
AMC332010	APACHE #1A	782	2018	ACTIVE
AMC332011	APACHE #2A	782	2018	ACTIVE

Number of ACTIVE cases: 41

NO WARRANTY IS MADE BY BLM FOR USE OF THE DATA
FOR PURPOSES NOT INTENDED BY BLM.

called company on
10/6/2017. they did
not know what check
was for. RM

Reversal Confirmation Page 1 of 1
Authorized Date 10/12/2017

Instructions to Accounts AZ BLM REFUND \$410, TO OMYA INC, FOR FUNDS RECEIVED
WITHOUT PAPERWORK, RECEIPT #3967331. RM

Login ID 6222

Entry Date 10/12/2017

Total Amount \$410.00

229831



231216

325634

332010

Omya Inc.
7225 Crystal Creek Rd
Lucerne Valley, CA 92356

Tel +1-760-248-5200

www.omya-na.com

July 6, 2017

Arizona State Office
Bureau of Land Management
United States Department of the Interior
One North Central Avenue, Suite 800
Phoenix, Arizona 85004

Re: 2018 Maintenance Fees

Ladies and/or Gentlemen:

Ladies and/or Gentlemen:

Enclosed is a check in the amount of \$7,440.00 as payment of the maintenance fees for 41 mining claims. The maintenance fees are being paid by and on behalf of the owner, Omya Inc., for the maintenance year 2018.

The mining claims are more particularly described on the enclosed Maintenance Fee Payment Form. An additional copy of this document as well as a self-addressed stamped envelope (SASE) is enclosed. Please date stamp this additional copy and return it to me.

Please call if you have any questions.

Very truly yours,

Omya Inc.
7225 Crystal Creek Rd Lucerne Valley, CA 92356
(760) 248-5243

James Rogers, agent


David Harp, agent

Enclosures

BLM Mining Claim Maintenance Fee Payment Form
Schedule of Claims

Check in the Amount of \$7,440.00

Additional Copy with SASE to be returned to me with BLM date stamp.



UNITED STATES
DEPARTMENT OF THE INTERIOR
BUREAU OF LAND MANAGEMENT
**MAINTENANCE FEE PAYMENT FORM
FOR PLACER MINING CLAIMS**

Remitter Name: Omya Inc.
Mailing Address: 7225 Crystal Creek Rd
City, State, Zip: Lucerne Valley, CA 92356

☐ Check here if this is a change of address.

FOR COUNTY RECORDER'S USE

No. of claims 41

Total due BLM \$ \$7,440.00

1. The maintenance fee may be paid by cash, check, money order, Bureau of Land Management (BLM) Declining Deposit Account, or credit card (VISA, American Express, Discover, or MasterCard). Payments must be remitted to the BLM State Office where your claim or site is recorded and received on or before September 1. If the payment is mailed, the envelope must be postmarked by a bona fide delivery service on or before September 1 and received at the proper BLM State Office within 15 calendar days after the due date. Payments may also be made by telephone using a credit card. A complete listing of BLM State Offices with their addresses and phone numbers can be found at <http://www.blm.gov>.

2. The maintenance fee for the following claim(s) applies to the assessment year 2018.

CLAIM NAME	BLM SERIAL NO.	ACRES IN CLAIM	PAYMENT DUE TO THE BLM (See Instructions on Page 2)
See Attached Maintenance Fee Payment Schedule			

Use a separate sheet for additional claim names, serial numbers, and claimant names and addresses.

(Continued on page 2)

#3898918

MAINTENANCE FEE PAYMENT

SCHEDULE

Omya Inc. 7225 Crystal Creek Rd Lucerne Valley, CA 92356.

Line No.	CLAIM NAME	BLM SERIAL NO.	Type of Claim	ACRES IN CLAIM	PAYMENT DUE TO THE BLM
1	Lode Marble #1	229831	Lode	20	\$155
2	Lode Marble #2	229832	Lode	20	\$155
3	Lode Marble #3	229833	Lode	20	\$155
4	Lode Marble #4	229834	Lode	20	\$155
5	Lode Marble #5	229835	Lode	20	\$155
6	Lode Marble #6	229836	Lode	20	\$155
7	Lode Marble #7	229837	Lode	20	\$155
8	Lode Marble #8	229838	Lode	20	\$155
9	Lode Marble #9	229839	Lode	20	\$155
10	Lode Marble #10	229840	Lode	20	\$155
11	Lode Marble #11	229841	Lode	20	\$155
12	Lode Marble #12	229842	Lode	20	\$155
13	Lode Marble #13	229843	Lode	20	\$155
14	Lode Marble #14	229844	Lode	20	\$155
15	Lode Marble #15	229845	Lode	20	\$155
16	Lode Marble #16	229846	Lode	20	\$155
17	Lode Marble #17	229847	Lode	20	\$155
18	Lode Marble #18	229848	Lode	20	\$155
19	Lode Marble #19	229849	Lode	20	\$155
20	Lode Marble #20	229850	Lode	20	\$155
21	Lode Marble #21	231216	Lode	20	\$155

MAINTENANCE FEE PAYMENT

SCHEDULE


Omya Inc. 7225 Crystal Creek Rd Lucerne Valley, CA 92356.

Line No.	CLAIM NAME	BLM SERIAL NO.	Type of Claim	ACRES IN CLAIM	PAYMENT DUE TO THE BLM
22	Lode Marble #22	231217 7	Lode	20	\$155
23	Lode Marble #23	231218	Lode	20	\$155
24	Lode Marble #24	231219	Lode	20	\$155
25	Lode Marble #25	231220	Lode	20	\$155
26	Lode Marble #26	231221 J	Lode	20	\$155
27	P #1	229851 7	Placer	40	\$310
28	P #2	229852	Placer	40	\$310
29	P #3	229853	Placer	40	\$310
30	P #4	229854	Placer	40	\$310
31	P #5	229855	Placer	40	\$310
32	P #6	229856	Placer	40	\$310
33	P #7	229857 J	Placer	40	\$310
34	Apache #1	325641 7	Placer	20	\$155
35	Apache #2	325640 J	Placer	20	\$155
36	Apache #6	325635 7	Placer	20	\$155
37	Apache #7	325638 7	Placer	20	\$155
38	Apache #8	325634 7	Placer	20	\$155
39	Apache #10	325639 7	Placer	20	\$155
40	Apache #1A	332010 7	Placer	20	\$155
41	Apache #2A	332011 J	Placer	20	\$155

TOTAL


\$7,440

PHOENIX, ARIZONA
2011 JUL 20 3:00 PM
RECEIVED
OFFICE



earthsmart

FedEx carbon-neutral
envelope shipping



ORIGIN ID: DAGA (760) 248-5200
JIMMY ROGERS
OMYA CALIFORNIA
7225 CRYSTAL CREEK RD
LUCERNE VALLEY CA 92356
UNITED STATES US


SHIP DATE: 17JUL17
ACTWGT: 0.25 LB
CAD: 2915672/INET3920

BILL SENDER

TO MINING CLAIMS DEPT
BUREAU OF LAND MANAGEMENT AZ
ONE NORTH CENTRAL AVE.
SUITE 800
PHOENIX AZ 85004

(623) 580-5500

REF: 6534000



WED - 19 JUL 4:30P

** 2DAY **

TRK# 7796 6743 1672

FedEx.

TRK# 7796 6743 1672

THU - 20 JUL AA
** 2DAY **


SH ZSYA

85004
AZ-US
PHX



FID 219482 18JUL17 DAGA 546C1/C8C2/8C8A

Align bottom of peel and stick airbill or pouch here.



Extremely Urgent

Shipping, Meet Sustainability.

Now, getting it there on time also means getting it there sustainably, because FedEx works with BP Target Neutral to use carbon offsets for every envelope shipment. Of course, the envelope is made from 100% recycled content and is 100% recyclable.

It's part of EarthSmart® — FedEx solutions for a more sustainable world.

Go to earthsmart.fedex.com to learn more.



For FedEx Express® Shipments Only

Contents should be compatible with the container and packed securely. For shipping terms and conditions and our limits of liability, refer to the applicable FedEx Express shipping document, the current FedEx Service Guide, or conditions of carriage.

For more information on FedEx Express services, solutions, and shipping locations, go to fedex.com, or contact your nearest FedEx location.

© 2012 FedEx 155477 REV 1/12

RECEIVED
BLM AZ STATE OFFICE
2017 JUL 20 P 3:00
PHOENIX, ARIZONA

United States Department of the Interior
Bureau of Land Management
DIV OF LANDS, MINRLS & ENERGY
ONE N CENTRAL AVE
PHOENIX, AZ 85004 -4427
Phone: 602-417-9200

Receipt

No: 3898918

Transaction #: 4008235	
Date of Transaction: 07/21/2017	
CUSTOMER:	
	OMYA INC 7225 CRYSTAL CREEK RD LUCERNE VALLEY,CA 92356-8646 US

LINE #	QTY	DESCRIPTION	REMARKS	UNIT PRICE	TOTAL
1	1.00	LOCATABLE MINERALS / MINING CLAIMS- NOT NEW-UNADJUD,ONE AUTH NO. ONLY / MINING CLAIM MONEY RECEIVED CASES: AMC229831/\$7440.00	MAINT 2018/41	- n/a -	7440.00
TOTAL:					\$7,440.00

PAYMENT INFORMATION				
1	AMOUNT:	7440.00	POSTMARKED:	07/17/2017
	TYPE:	CHECK	RECEIVED:	07/20/2017
	CHECK NO:	219707		
	NAME:	OMYA INC 9987 CARVER RD STE 300 CINCINNATI OH 45242 US		

REMARKS

This receipt was generated by the automated BLM Collections and Billing System and is a paper representation of a portion of the official electronic record contained therein.

229831
OMYA
231216

325634

RECEIVED
BLM AZ STATE OFFICE

2016 AUG 25 P 1:19
August 22, 2016
PHOENIX, ARIZONA

Omya Inc.
7225 Crystal Creek Rd
Lucerne Valley, CA 92356

Tel +1-760-248-5200

www.omya-na.com

332010

Arizona State Office
Bureau of Land Management
United States Department of the Interior
One North Central Avenue, Suite 800
Phoenix, Arizona 85004

Re: 2017 COPY OF RECORDED INTENT TO HOLD MINING CLAIMS

Ladies and/or Gentlemen:

Enclosed is a copy of the Notice of Intention to Hold Mining Claims/Sites recorded in the county in which the claims are situated by Omya Inc., for the calendar year 2017. This filing is made on behalf of the claim owners, Omya Inc.

A check in the amount of \$410.00 is enclosed as payment of the \$10.00 per claim BLM processing fee.
41 Claims X \$10.00 per claim = \$410.00


The mining claims are more particularly described on the enclosed Notice of Intention to Hold Mining Claims/Sites. A self-addressed stamped envelope (SASE) is enclosed. Please date stamp this document and return it to me.

Please call if you have any questions.

Very truly yours,

Omya Inc.
7225 Crystal Creek Rd Lucerne Valley, CA 92356
(760) 248-5243


James Rogers, agent



RECEIPT # 3642497

Enclosures

Recorded Notice of Intention to Hold Mining Claims/Sites
Check in the Amount of \$410.00
Self-addressed stamped envelope





OFFICIAL RECORDS OF
PINAL COUNTY RECORDER
VIRGINIA ROSS

RECORDING REQUESTED BY

James Morale agent for Omya Inc.

WHEN RECORDED, MAIL TO

NAME

James Morale agent for
Omya Inc.

ADDRESS

7225 Crystal Creek Rd

CITY

Lucerne Valley

STATE, ZIP CODE

CA, 92356

DATE/TIME: 08/15/2016 1627

FEE: \$9.00

PAGES: 2

FEE NUMBER: 2016-054136



FOR RECORDER'S USE ONLY

NOTICE OF INTENT TO HOLD MINING AND/OR MILLSITE CLAIMS
LOCATED IN PINAL COUNTY ARIZONA

The undersigned does hereby certify and affirm:

1. Omya Inc. has paid the annual maintenance fees to the BLM for the assessment year ending at 12 noon on September 1, 2017 for each claim and/or millsite more particularly described on Exhibit A.
2. The claim owners listed in #3 below have an Intent to Hold all of the claims and millsites described on Exhibit A for calendar year 2017.
3. The names and addresses of the owner(s) of all of the claims described on Exhibit A are:
Omya Inc. 7225 Crystal Creek Rd Lucerne Valley, CA 92356
4. The BLM Serial Number(s) for each claim and millsite described on Exhibit A also appear on Exhibit A.
5. This Notice of Intent has been executed to comply with the terms of the Consolidated Appropriations Act of 2012, Public Law 112-74, 125 Stat. 1047, in respect of the payment of maintenance fees and the performance of annual assessment work.

FOR: Omya Inc

James Morale, Agent

James Morale
Signature

8/15/2016
Date

RECEIVED
BLM AZ STATE OFFICE
2016 AUG 25 P 1:19
PHOENIX, ARIZONA

2016 AUG 25 P 1:19

PHOENIX, ARIZONA
NOTICE OF INTENT TO HOLD MINING CLAIMS

EXHIBIT A

Omya Inc. 7225 Crystal Creek Rd Lucerne Valley, CA 92356 (Claimant).

Line No.	AMC NUMBER	CLAIM/SITE NAME	COUNTY RECORDER DATA	TWP	RNG	SEC
1	229831	Lode Marble #1	Pinal Docket 1254 Pg. 141 Fee # 1996-033767	1S	13E	17,18
2	229832	Lode Marble #2	Pinal Docket 1254 Pg. 143 Fee # 1996-033768	1S	13E	17,18
3	229833	Lode Marble #3	Pinal Docket 1254 Pg. 145 Fee # 1996-033769	1S	13E	17
4	229834	Lode Marble #4	Pinal Docket 1254 Pg. 147 Fee # 1996-033770	1S	13E	17
5	229835	Lode Marble #5	Pinal Docket 1254 Pg. 149 Fee # 1996-033771	1S	13E	17
6	229836	Lode Marble #6	Pinal Docket 1254 Pg. 151 Fee # 1996-033772	1S	13E	17
7	229837	Lode Marble #7	Pinal Docket 1254 Pg. 153 Fee # 1996-033773	1S	13E	17
8	229838	Lode Marble #8	Pinal Docket 1254 Pg. 155 Fee # 1996-033774	1S	13E	17
9	229839	Lode Marble #9	Pinal Docket 1254 Pg. 157 Fee # 1996-033775	1S	13E	17,8
10	229840	Lode Marble #10	Pinal Docket 1254 Pg. 159 Fee # 1996-033776	1S	13E	17,8
11	229841	Lode Marble #11	Pinal Docket 1254 Pg. 161 Fee # 1996-033777	1S	13E	17
12	229842	Lode Marble #12	Pinal Docket 1254 Pg. 163 Fee # 1996-033778	1S	13E	17,8
13	229843	Lode Marble #13	Pinal Docket 1254 Pg. 165 Fee # 1996-033779	1S	13E	17,18
14	229844	Lode Marble #14	Pinal Docket 1254 Pg. 167 Fee # 1996-033780	1S	13E	17
15	229845	Lode Marble #15	Pinal Docket 1254 Pg. 169 Fee # 1996-033781	1S	12E/13E	13/17,18
16	229846	Lode Marble #16	Pinal Docket 1254 Pg. 171 Fee # 1996-033782	1S	13E	17,18
17	229847	Lode Marble #17	Pinal Docket 1254 Pg. 173 Fee # 1996-033783	1S	12E/13E	13/18,19
18	229848	Lode Marble #18	Pinal Docket 1254 Pg. 175 Fee # 1996-033784	1S	13E	17,18,19
19	229849	Lode Marble #19	Pinal Docket 1254 Pg. 177 Fee # 1996-033785	1S	13E	17,18,19,20
20	229850	Lode Marble #20	Pinal Docket 1254 Pg. 179 Fee # 1996-033786	1S	12E/13E	13/18
21	231216	Lode Marble #21	Pinal Docket 1254 Pg. 816 Fee # 1996-033787	1S	13E	17
22	231217	Lode Marble #22	Pinal Docket 1254 Pg. 159 Fee # 1996-033788	1S	13E	17
23	231218	Lode Marble #23	Pinal Docket 1254 Pg. 159 Fee # 1996-033789	1S	13E	17
24	231219	Lode Marble #24	Pinal Docket 1254 Pg. 159 Fee # 1996-033790	1S	13E	17
25	231220	Lode Marble #25	Pinal Docket 1254 Pg. 159 Fee # 1996-033791	1S	13E	17
26	231221	Lode Marble #26	Pinal Docket 1254 Pg. 159 Fee # 1996-033792	1S	13E	17,20
27	229851	P #1	Pinal Docket 1254 Pg. 122 Fee # 1996-777931	1S	13E	18
28	229852	P #2	Pinal Docket 1254 Pg. 124 Fee # 1996-777932	1S	13E	18
29	229853	P #3	Pinal Docket 1254 Pg. 126 Fee # 1996-777933	1S	13E	17
30	229854	P #4	Pinal Docket 1254 Pg. 128 Fee # 1996-777934	1S	13E	17
31	229855	P #5	Pinal Docket 1254 Pg. 130 Fee # 1996-777935	1S	13E	17
32	229856	P #6	Pinal Docket 1254 Pg. 132 Fee # 1996-777936	1S	13E	17
33	229857	P #7	Pinal Docket 1254 Pg. 134 Fee # 1996-777937	1S	13E	17
34	325641	Apache #1	Pinal Docket 1867 Pg. 126	1S	13E	17,18,19,20
35	325640	Apache #2	Pinal Docket 1867 Pg. 129	1S	12E/13E	24/19
36	325635	Apache #6	Pinal Docket 1867 Pg. 964	1S	12E	24
37	325638	Apache #7	Pinal Docket 1867 Pg. 967	1S	12E/13E	24/19
38	325634	Apache #8	Pinal Docket 1867 Pg. 970	1S	12E	24
39	325639	Apache #10	Pinal Docket 1867 Pg. 973	1S	12E	24
40	332010	Apache #1A	Pinal Docket 2059 Pg. 220	1S	12E/13E	13,24/18,19
41	332011	Apache #2A	Pinal Docket 2059 Pg. 218	1S	12E/13E	13,24/18,19

2016 AUG 25 P 1:20

**Payment Authorized
Confirmation Number: 26061622**

PHOENIX, ARIZONA

Your payment has been authorized successfully and payment will be processed.

Pinal County Records Office thanks you for your payment. For questions about your account, please call 520-886-6830 Thank you for using our bill payment services.

Please save or print a copy of this receipt for record keeping purposes.

Name: JAMES J MORALE

Address:

Email Address:

Contact:

Payment ID: 26061622

Date: 08/15/2016 17:30:43

Subtotal: \$9.00

Fee: \$0.00

Total: \$9.00

Method: Credit or Debit Card (*****8166)

Card Type: Visa

Item Purchased	Transaction Description	Account	Amount
Recordings	Pinal Co Recorder		9.00

Signature: _____ Date: ____/____/____
By signing this receipt you agree to the terms and conditions of this service.

You will see two line items on your credit or debit card statement. One line will indicate the amount you paid to the Pinal County Records Office and will read *Pinal Co Recorder*. If you have any questions about the charges please call 1-888-891-8064

Align bottom of peel and stick airbill or pouch here.

ORIGIN ID: DAGA (760) 248-5200
JIMMY ROGERS
OMYA CALIFORNIA
7225 CRYSTAL CREEK RD

LUCERNE VALLEY, CA 92356
UNITED STATES US

SHIP DATE: 24AUG16
ACTWGT: 0.25 LB
CAD: 2915672/INET3790

BILL SENDER

TO MINING CLAIMS DEPT
USDI BLM
1 N CENTRAL AVE
STE 800
PHOENIX AZ 85004


(916) 978-4400

REF 76360005

AVZ

FC

DEPT



FedEx
Express



418201001041

TRK#
0201

7770 7031 3369

THU - 25 AUG 10:30A
PRIORITY OVERNIGHT

WP ZSYA

85004
PHX
AZ-US

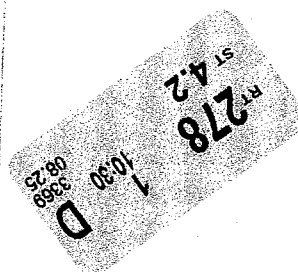


Align top of FedEx Express® shipping label here.

RECEIVED
BLM AZ STATE OFFICE

AUG 25 P 1:19

PHOENIX, ARIZONA



FedEx carbon-neu
envelope shipping

earthsmart

Express

FedEx

Do not ship liquids, blood, or diagnostics in this packaging.

FedEx[®] Express

Extremely Urgent

Shipping. Meet Sustainability.

Now, getting it there on time also means getting it there sustainably, because FedEx works with BP Target Neutral to use carbon offsets for every envelope shipment. Of course, the envelope is made from 100% recycled content and is 100% recyclable.

It's part of EarthSmart[®]— FedEx solutions for a more sustainable world.

Go to earthsmart.fedex.com to learn more.

earthsmart

FedEx carbon-neutral
envelope shipping

For FedEx Express[®] Shipments Only

Contents should be compatible with the container and packed securely. For shipping terms and conditions and our limits of liability, refer to the applicable FedEx Express shipping document, the current FedEx Service Guide, or conditions of carriage.

For more information on FedEx Express services, solutions, and shipping locations, go to fedex.com, or contact your nearest FedEx location.

© 2012 FedEx 155477 REV 1/12

United States Department of the Interior
Bureau of Land Management
DIV OF LANDS, MINRLS & ENERGY
ONE N CENTRAL AVE
PHOENIX, AZ 85004 -4427
Phone: 602-417-9200

Receipt

No: 3642497

Transaction #: 3746456

Date of Transaction: 08/26/2016

CUSTOMER:

OMYA (CALIFORNIA) INC.
7225 CRYSTAL CREEK RD
LUCERNE VALLEY, CA 92356-8646 US

LINE #	QTY	DESCRIPTION	REMARKS	UNIT PRICE	TOTAL
1	1.00	LOCATABLE MINERALS / MINING CLAIMS- NOT NEW-UNADJUD, ONE AUTH NO. ONLY / MINING CLAIM MONEY RECEIVED CASES: AMC229831/\$410.00	NOI 2017 - 41	- n/a -	410.00
TOTAL:					\$410.00

PAYMENT INFORMATION				
1	AMOUNT:	410.00	POSTMARKED:	08/24/2016
	TYPE:	CHECK	RECEIVED:	08/25/2016
	CHECK NO:	216090		
	NAME:	OMYA INC 9987 CARVER RD STE 300 CINCINNATI OH 45242 US		

REMARKS

This receipt was generated by the automated BLM Collections and Billing System and is a paper representation of a portion of the official electronic record contained therein.



229831

231216

325634

332010

Omya Inc.
7225 Crystal Creek Rd
Lucerne Valley, CA 92356

Tel +1-760-248-5200

www.omya-na.com

July 26, 2016

Arizona State Office
Bureau of Land Management
United States Department of the Interior
One North Central Avenue, Suite 800
Phoenix, Arizona 85004

Re: 2017 Maintenance Fees

Ladies and/or Gentlemen:

Ladies and/or Gentlemen:

Enclosed is a check in the amount of \$7,440.00 as payment of the maintenance fees for 41 mining claims. The maintenance fees are being paid by and on behalf of the owner, Omya Inc., for the maintenance year 2017.

The mining claims are more particularly described on the enclosed Maintenance Fee Payment Form. An additional copy of this document as well as a self-addressed stamped envelope (SASE) is enclosed. Please date stamp this additional copy and return it to me.

Please call if you have any questions.

Very truly yours,

Omya Inc.
7225 Crystal Creek Rd Lucerne Valley, CA 92356
(760) 248-5243

James Rogers, agent

David Harp, agent


RECEIVED
BLM AZ STATE OFFICE
2016 AUG -5 P 2:47
PHOENIX, ARIZONA

Enclosures

BLM Mining Claim Maintenance Fee Payment Form
Schedule of Claims

Check in the Amount of \$7,440.00

Additional Copy with SASE to be returned to me with BLM date stamp.



UNITED STATES
DEPARTMENT OF THE INTERIOR
BUREAU OF LAND MANAGEMENT
**MAINTENANCE FEE PAYMENT FORM
FOR PLACER MINING CLAIMS**

Remitter Name: Omya Inc.
Mailing Address: 7225 Crystal Creek Rd
City, State, Zip: Lucerne Valley, CA 92356

☐ Check here if this is a change of address.

FOR COUNTY RECORDER'S USE

No. of claims 41

Total due BLM \$ \$7,440.00

1. The maintenance fee may be paid by cash, check, money order, Bureau of Land Management (BLM) Declining Deposit Account, or credit card (VISA, American Express, Discover, or MasterCard). Payments must be remitted to the BLM State Office where your claim or site is recorded and received on or before September 1. If the payment is mailed, the envelope must be postmarked by a bona fide delivery service on or before September 1 and received at the proper BLM State Office within 15 calendar days after the due date. Payments may also be made by telephone using a credit card. A complete listing of BLM State Offices with their addresses and phone numbers can be found at <http://www.blm.gov>.

2. The maintenance fee for the following claim(s) applies to the assessment year 2017

CLAIM NAME	BLM SERIAL NO.	ACRES IN CLAIM	PAYMENT DUE TO THE BLM (See Instructions on Page 2)
See Attached Maintenance Fee Payment Schedule			

RECEIVED
BLM AT STATE OFFICE
2016 AUG - 5 PM 2:47
PHOENIX, ARIZONA

Use a separate sheet for additional claim names, serial numbers, and claimant names and addresses.

(Continued on page 2)

RECEIPT # 3623252

MAINTENANCE FEE PAYMENT

SCHEDULE

Omya Inc. 7225 Crystal Creek Rd Lucerne Valley, CA 92356.

Line No.	CLAIM NAME	BLM SERIAL NO.	Type of Claim	ACRES IN CLAIM	PAYMENT DUE TO THE BLM
1	Lode Marble #1	229831	Lode	20	\$155
2	Lode Marble #2	229832	Lode	20	\$155
3	Lode Marble #3	229833	Lode	20	\$155
4	Lode Marble #4	229834	Lode	20	\$155
5	Lode Marble #5	229835	Lode	20	\$155
6	Lode Marble #6	229836	Lode	20	\$155
7	Lode Marble #7	229837	Lode	20	\$155
8	Lode Marble #8	229838	Lode	20	\$155
9	Lode Marble #9	229839	Lode	20	\$155
10	Lode Marble #10	229840	Lode	20	\$155
11	Lode Marble #11	229841	Lode	20	\$155
12	Lode Marble #12	229842	Lode	20	\$155
13	Lode Marble #13	229843	Lode	20	\$155
14	Lode Marble #14	229844	Lode	20	\$155
15	Lode Marble #15	229845	Lode	20	\$155
16	Lode Marble #16	229846	Lode	20	\$155
17	Lode Marble #17	229847	Lode	20	\$155
18	Lode Marble #18	229848	Lode	20	\$155
19	Lode Marble #19	229849	Lode	20	\$155
20	Lode Marble #20	229850	Lode	20	\$155
21	Lode Marble #21	231216	Lode	20	\$155

MAINTENANCE FEE PAYMENT

SCHEDULE

Omya Inc. 7225 Crystal Creek Rd Lucerne Valley, CA 92356.

Line No.	CLAIM NAME	BLM SERIAL NO.	Type of Claim	ACRES IN CLAIM	PAYMENT DUE TO THE BLM
22	Lode Marble #22	231217	Lode	20	\$155
23	Lode Marble #23	231218	Lode	20	\$155
24	Lode Marble #24	231219	Lode	20	\$155
25	Lode Marble #25	231220	Lode	20	\$155
26	Lode Marble #26	231221	Lode	20	\$155
27	P #1	229851	Placer	40	\$310
28	P #2	229852	Placer	40	\$310
29	P #3	229853	Placer	40	\$310
30	P #4	229854	Placer	40	\$310
31	P #5	229855	Placer	40	\$310
32	P #6	229856	Placer	40	\$310
33	P #7	229857	Placer	40	\$310
34	Apache #1	325641	Placer	20	\$155
35	Apache #2	325640	Placer	20	\$155
36	Apache #6	325635	Placer	20	\$155
37	Apache #7	325638	Placer	20	\$155
38	Apache #8	325634	Placer	20	\$155
39	Apache #10	325639	Placer	20	\$155
40	Apache #1A	332010	Placer	20	\$155
41	Apache #2A	332011	Placer	20	\$155

TOTAL

\$7,440

FedEx

Express

earthsmart

FedEx carbon-neutral
envelope shipping

RT 276
ST 16
7 16:30
D
4560
08:05 560
04

ORIGIN ID:DAGA (760) 248-5200
JIMMY ROGERS
OMYA CALIFORNIA
7225 CRYSTAL CREEK RD
LUCERNE VALLEY, CA 92356
UNITED STATES US

SHIP DATE: 02AUG16
ACTWGT: 0.25 LB
CAD: 2915672/INET3790

BILL SENDER


TO MINING CLAIMS DEPT
BUREAU OF LAND MANAGEMENT AZ
ONE NORTH CENTRAL AVE.
SUITE 800
PHOENIX AZ 85004

(623) 580-5500

REF: 76320003

INV:
PO

DEPT:



FedEx
Express




544-1/137014EB

TRK# 7768 9611 4560
0201

FRI - 05 AUG 4:30P
EXPRESS SAVER

SH ZSYA

85004
AZ-US PHX



PHOENIX, ARIZONA

15-5-246

RECEIVED

Align bottom of peel and stick airbill or pouch here.

United States Department of the Interior
Bureau of Land Management
DIV OF LANDS, MINRLS & ENERGY
ONE N CENTRAL AVE
PHOENIX, AZ 85004 -4427
Phone: 602-417-9200

Receipt

No: 3623252

Transaction #: 3726982

Date of Transaction: 08/08/2016

CUSTOMER:

OMYA INC
7225 CRYSTAL CREEK RD
LUCERNE VALLEY, CA 92356-8646 US

LINE #	QTY	DESCRIPTION	REMARKS	UNIT PRICE	TOTAL
1	1.00	LOCATABLE MINERALS / MINING CLAIMS- NOT NEW-UNADJUD, ONE AUTH NO. ONLY / MINING CLAIM MONEY RECEIVED CASES: AMC229831/\$7440.00	MAINT FEE 2017 - 41	- n/a -	7440.00
TOTAL:					\$7,440.00

PAYMENT INFORMATION

1	AMOUNT:	7440.00	POSTMARKED:	08/02/2016
	TYPE:	CHECK	RECEIVED:	08/05/2016
	CHECK NO:	215928		
	NAME:	OMYA INC 7225 CRYSTAL CREEK RD LUCERNE VALLEY CA 92356-8646 US		

REMARKS

This receipt was generated by the automated BLM Collections and Billing System and is a paper representation of a portion of the official electronic record contained therein.

OMYA
229831
231216
Omya Inc.
7225 Crystal Creek Rd
Lucerne Valley, CA 92356

Tel +1-760-248-5200

www.omya-na.com

325634
332010

August 25, 2015

Arizona State Office
Bureau of Land Management
United States Department of the Interior
One North Central Avenue, Suite 800
Phoenix, Arizona 85004

Re: 2016 COPY OF RECORDED INTENT TO HOLD MINING CLAIMS

Ladies and/or Gentlemen:

Enclosed is a copy of the Notice of Intention to Hold Mining Claims/Sites recorded in the county in which the claims are situated by Omya Inc., for the calendar year 2016. This filing is made on behalf of the claim owners, Omya Inc.

A check in the amount of \$410.00 is enclosed as payment of the \$10.00 per claim BLM processing fee.
41 Claims X \$10.00 per claim = \$410.00


The mining claims are more particularly described on the enclosed Notice of Intention to Hold Mining Claims/Sites. A self-addressed stamped envelope (SASE) is enclosed. Please date stamp this document and return it to me.

Please call if you have any questions.

Very truly yours,

Omya Inc.
7225 Crystal Creek Rd Lucerne Valley, CA 92356
(760) 248-5243

James Rogers, agent



RECEIPT # 3378368

RECEIVED
BLM AZ STATE OFFICE
2015 AUG 26 A 9:43
PHOENIX, ARIZONA

Enclosures

Recorded Notice of Intention to Hold Mining Claims/Sites
Check in the Amount of \$410.00
Self-addressed stamped envelope

ENTERED
AUG 25 2015
BY: Ryan

RECORDING REQUESTED BY

James Rogers agent for Omya Inc.

WHEN RECORDED, MAIL TO

NAME **James Rogers agent for
Omya Inc.**
ADDRESS **7225 Crystal Creek Rd**
CITY **Lucerne Valley**
STATE, ZIP CODE **CA, 92356**



**OFFICIAL RECORDS OF
PINAL COUNTY RECORDER
VIRGINIA ROSS**

DATE/TIME: 08/11/2015 1318
FEE: \$9.00
PAGES: 2
FEE NUMBER: 2015-051998



FOR RECORDER'S USE ONLY

**NOTICE OF INTENT TO HOLD MINING AND/OR MILLSITE CLAIMS
LOCATED IN PINAL COUNTY ARIZONA**

The undersigned does hereby certify and affirm:

1. Omya Inc. has paid the annual maintenance fees to the BLM for the assessment year ending at 12 noon on September 1, 2016 for each claim and/or millsite more particularly described on Exhibit A.
2. The claim owners listed in #3 below have an Intent to Hold all of the claims and millsites described on Exhibit A for calendar year 2016.
3. The names and addresses of the owner(s) of all of the claims described on Exhibit A are: Omya Inc. 7225 Crystal Creek Rd Lucerne Valley, CA 92356
4. The BLM Serial Number(s) for each claim and millsite described on Exhibit A also appear on Exhibit A.
5. This Notice of Intent has been executed to comply with the terms of the Consolidated Appropriations Act of 2012, Public Law 112-74, 125 Stat. 1047, in respect of the payment of maintenance fees and the performance of annual assessment work.

FOR: Omya Inc

James Rogers, Agent

A handwritten signature in black ink, appearing to read "James Rogers", written over a horizontal line.

Signature

8-11-15

Date


RECEIVED
BLM AZ STATE OFFICE
2015 AUG 26 A 9:43
PHOENIX, ARIZONA

NOTICE OF INTENT TO HOLD MINING CLAIMS

EXHIBIT A

Omya Inc. 7225 Crystal Creek Rd Lucerne Valley, CA 92356 (Claimant).

Line No.	AMC NUMBER	CLAIM/SITE NAME	COUNTY RECORDER DATA	TWP	RNG	SEC
1	229831	Lode Marble #1	Pinal Docket 1254 Pg. 141 Fee # 1996-033767	1S	13E	17,18
2	229832	Lode Marble #2	Pinal Docket 1254 Pg. 143 Fee # 1996-033768	1S	13E	17,18
3	229833	Lode Marble #3	Pinal Docket 1254 Pg. 145 Fee # 1996-033769	1S	13E	17
4	229834	Lode Marble #4	Pinal Docket 1254 Pg. 147 Fee # 1996-033770	1S	13E	17
5	229835	Lode Marble #5	Pinal Docket 1254 Pg. 149 Fee # 1996-033771	1S	13E	17
6	229836	Lode Marble #6	Pinal Docket 1254 Pg. 151 Fee # 1996-033772	1S	13E	17
7	229837	Lode Marble #7	Pinal Docket 1254 Pg. 153 Fee # 1996-033773	1S	13E	17
8	229838	Lode Marble #8	Pinal Docket 1254 Pg. 155 Fee # 1996-033774	1S	13E	17
9	229839	Lode Marble #9	Pinal Docket 1254 Pg. 157 Fee # 1996-033775	1S	13E	17,8
10	229840	Lode Marble #10	Pinal Docket 1254 Pg. 159 Fee # 1996-033776	1S	13E	17,8
11	229841	Lode Marble #11	Pinal Docket 1254 Pg. 161 Fee # 1996-033777	1S	13E	17
12	229842	Lode Marble #12	Pinal Docket 1254 Pg. 163 Fee # 1996-033778	1S	13E	17,8
13	229843	Lode Marble #13	Pinal Docket 1254 Pg. 165 Fee # 1996-033779	1S	13E	17,18
14	229844	Lode Marble #14	Pinal Docket 1254 Pg. 167 Fee # 1996-033780	1S	13E	17
15	229845	Lode Marble #15	Pinal Docket 1254 Pg. 169 Fee # 1996-033781	1S	12E/13E	13/17,18
16	229846	Lode Marble #16	Pinal Docket 1254 Pg. 171 Fee # 1996-033782	1S	13E	17,18
17	229847	Lode Marble #17	Pinal Docket 1254 Pg. 173 Fee # 1996-033783	1S	12E/13E	13/18,19
18	229848	Lode Marble #18	Pinal Docket 1254 Pg. 175 Fee # 1996-033784	1S	13E	17,18,19
19	229849	Lode Marble #19	Pinal Docket 1254 Pg. 177 Fee # 1996-033785	1S	13E	17,18,19,20
20	229850	Lode Marble #20	Pinal Docket 1254 Pg. 179 Fee # 1996-033786	1S	12E/13E	13/18
21	231216	Lode Marble #21	Pinal Docket 1254 Pg. 816 Fee # 1996-033787	1S	13E	17
22	231217	Lode Marble #22	Pinal Docket 1254 Pg. 159 Fee # 1996-033788	1S	13E	17
23	231218	Lode Marble #23	Pinal Docket 1254 Pg. 159 Fee # 1996-033789	1S	13E	17
24	231219	Lode Marble #24	Pinal Docket 1254 Pg. 159 Fee # 1996-033790	1S	13E	17
25	231220	Lode Marble #25	Pinal Docket 1254 Pg. 159 Fee # 1996-033791	1S	13E	17
26	231221	Lode Marble #26	Pinal Docket 1254 Pg. 159 Fee # 1996-033792	1S	13E	17,20
27	229851	P #1	Pinal Docket 1254 Pg. 122 Fee # 1996-777931	1S	13E	17,18
28	229852	P #2	Pinal Docket 1254 Pg. 124 Fee # 1996-777932	1S	13E	17,18
29	229853	P #3	Pinal Docket 1254 Pg. 126 Fee # 1996-777933	1S	13E	17,18
30	229854	P #4	Pinal Docket 1254 Pg. 128 Fee # 1996-777934	1S	13E	17,18
31	229855	P #5	Pinal Docket 1254 Pg. 130 Fee # 1996-777935	1S	13E	17,18
32	229856	P #6	Pinal Docket 1254 Pg. 132 Fee # 1996-777936	1S	13E	17,18
33	229857	P #7	Pinal Docket 1254 Pg. 134 Fee # 1996-777937	1S	13E	17,18
34	325641	Apache #1	Pinal Docket 1867 Pg. 126	1S	12E	17,18,19,20
35	325640	Apache #2	Pinal Docket 1867 Pg. 129	1S	12E/13E	24/19
36	325635	Apache #6	Pinal Docket 1867 Pg. 964	1S	12E	24
37	325638	Apache #7	Pinal Docket 1867 Pg. 967	1S	12E/13E	24/19
38	325634	Apache #8	Pinal Docket 1867 Pg. 970	1S	12E	24
39	325639	Apache #10	Pinal Docket 1867 Pg. 973	1S	12E	24
40	332010	Apache #1A	Pinal Docket 2059 Pg. 220	1S	12E/13E	13,24/18,19
41	332011	Apache #2A	Pinal Docket 2059 Pg. 218	1S	12E/13E	13,24/18,19



RT 275 2 D
ST 4 10:30 8040
08.26


earthsmart
FedEx carbon-neutral
envelope shipping

ORIGIN ID: DAGA (760) 248-5200
JIMMY ROGERS
OMYA CALIFORNIA
7225 CRYSTAL CREEK RD
LUCERNE VALLEY, CA 92356
UNITED STATES US

SHIP DATE: 25AUG15
ACTWGT: 0.25 LB
CAD: 2915672/INET3670
BILL SENDER

TO MINING CLAIMS DEPT
BUREAU OF LAND MANAGEMENT AZ
ONE NORTH CENTRAL AVE.
SUITE 800
PHOENIX AZ 85004

(623) 580-5500 REF 76320000
INV
PO DEPT:




53911FECA3100

WED - 26 AUG 10:30A
PRIORITY OVERNIGHT

TRK# 7743 6255 8040
0201

WP ZSYA

85004
AZ-US PHX



Align bottom of peel and stick airbill or pouch here.

Do not ship liquids, blood, or diagnostics in this packaging.

FedEx[®] Express

Extremely Urgent

Shipping, Meet Sustainability.

Now, getting it there on time also means getting it there sustainably, because FedEx works with BP Target Neutral to use carbon offsets for every envelope shipment. Of course, the envelope is made from 100% recycled content and is 100% recyclable.

It's part of EarthSmart[®]— FedEx solutions for a more sustainable world.

Go to earthsmart.fedex.com to learn more.



FedEx carbon-neutral
envelope shipping

For FedEx Express[®] Shipments Only

Contents should be compatible with the container and packed securely. For shipping terms and conditions and our limits of liability, refer to the applicable FedEx Express shipping document, the current FedEx Service Guide, or conditions of carriage.

For more information on FedEx Express services, solutions, and shipping locations, go to fedex.com, or contact your nearest FedEx location.

© 2012 FedEx 155477 REV 1/12

BLM.A
OFFICE
2015 APR 09 A 9:39
ARIZONA

United States Department of the Interior
Bureau of Land Management
 LANDS/RECREATION & PLANNING
 ONE N CENTRAL AVE
 PHOENIX, AZ 85004 -2203
 Phone: 602-417-9200

Receipt

No: 3378368

Transaction #: 3476618	
Date of Transaction: 08/27/2015	
CUSTOMER:	
	OMYA INC 7225 CRYSTAL CREEK RD LUCERNE VALLEY, CA 92356-8646 US

LINE #	QTY	DESCRIPTION	REMARKS	UNIT PRICE	TOTAL
1	1.00	LOCATABLE MINERALS / MINING CLAIMS- NOT NEW-UNADJUD, ONE AUTH NO. ONLY / MINING CLAIM MONEY RECEIVED CASES: AMC229831/\$410.00	NOI - 41 2015	- n/a -	410.00
TOTAL:					\$410.00

PAYMENT INFORMATION			
1	AMOUNT:	410.00	POSTMARKED: 08/25/2015
	TYPE:	CHECK	RECEIVED: 08/26/2015
	CHECK NO:	211872	
	NAME:	OMYA INC 9987 CARVER RD STE 300 CINCINNATI OH 45242 US	

REMARKS

This receipt was generated by the automated BLM Collections and Billing System and is a paper representation of a portion of the official electronic record contained therein.

8/27/2015

229831



231216

Omya Inc.
7225 Crystal Creek Rd
Lucerne Valley, CA 92356

Tel +1-760-248-5200

www.omya-na.com

229831

325634

332010

July 27, 2015

Arizona State Office
Bureau of Land Management
United States Department of the Interior
One North Central Avenue, Suite 800
Phoenix, Arizona 85004

Re: 2015-2016 Maintenance Fees

Ladies and/or Gentlemen:

Ladies and/or Gentlemen:

Enclosed is a check in the amount of \$7,440.00 as payment of the maintenance fees for 41 mining claims. The maintenance fees are being paid by and on behalf of the owner, Omya Inc., for the maintenance year beginning 1 September 2014 and ending 1 September 2015.

The mining claims are more particularly described on the enclosed Maintenance Fee Payment Form. An additional copy of this document as well as a self-addressed stamped envelope (SASE) is enclosed. Please date stamp this additional copy and return it to me.

Please call if you have any questions.

Please call if you have any questions.

Very truly yours,

Omya Inc.
7225 Crystal Creek Rd Lucerne Valley, CA 92356
(760) 248-5243

James Rogers, agent

David Harp, agent

RECEIVED
BLM AZ STATE OFFICE
2015 AUG 10 A 9:28
PHOENIX, ARIZONA

Enclosures

BLM Mining Claim Maintenance Fee Payment Form

Schedule of Claims

Check in the Amount of \$7,440.00

Additional Copy with SASE to be returned to me with BLM date stamp.

UNITED STATES
DEPARTMENT OF THE INTERIOR
BUREAU OF LAND MANAGEMENT
**MAINTENANCE FEE PAYMENT FORM
FOR PLACER MINING CLAIMS**

Remitter Name: Omya Inc.
Mailing Address: 7225 Crystal Creek Rd
Lucerne Valley, CA 92356
City, State, Zip: _____
☐ Check here if this is a change of address.

FOR COUNTY RECORDER'S USE

No. of claims 41

Total due BLM \$ \$7,440.00

1. The maintenance fee may be paid by cash, check, money order, Bureau of Land Management (BLM) Declining Deposit Account, or credit card (VISA, American Express, Discover, or MasterCard). Payments must be remitted to the BLM State Office where your claim or site is recorded and received on or before September 1. If the payment is mailed, the envelope must be postmarked by a bona fide delivery service on or before September 1 and received at the proper BLM State Office within 15 calendar days after the due date. Payments may also be made by telephone using a credit card. A complete listing of BLM State Offices with their addresses and phone numbers can be found at <http://www.blm.gov>.
2. The maintenance fee for the following claim(s) applies to the assessment year 2015 -2016.

CLAIM NAME	BLM SERIAL NO.	ACRES IN CLAIM	PAYMENT DUE TO THE BLM (See Instructions on Page 2)
See Attached Maintenance Fee Payment Schedule			

Use a separate sheet for additional claim names, serial numbers, and claimant names and addresses.

(Continued on page 2)

RECEIVED
BLM AZ STATE OFFICE
2015 JUN 10 A 9:29
PIEDMONT ARIZONA

Page 2 of 2

RECEIPT # 3364307

MAINTENANCE FEE PAYMENT

SCHEDULE

Omya Inc. 7225 Crystal Creek Rd Lucerne Valley, CA 92356.

Line No.	CLAIM NAME	BLM SERIAL NO.	Type of Claim	ACRES IN CLAIM	PAYMENT DUE TO THE BLM
1	Lode Marble #1	229831	Lode	20	\$155
2	Lode Marble #2	229832	Lode	20	\$155
3	Lode Marble #3	229833	Lode	20	\$155
4	Lode Marble #4	229834	Lode	20	\$155
5	Lode Marble #5	229835	Lode	20	\$155
6	Lode Marble #6	229836	Lode	20	\$155
7	Lode Marble #7	229837	Lode	20	\$155
8	Lode Marble #8	229838	Lode	20	\$155
9	Lode Marble #9	229839	Lode	20	\$155
10	Lode Marble #10	229840	Lode	20	\$155
11	Lode Marble #11	229841	Lode	20	\$155
12	Lode Marble #12	229842	Lode	20	\$155
13	Lode Marble #13	229843	Lode	20	\$155
14	Lode Marble #14	229844	Lode	20	\$155
15	Lode Marble #15	229845	Lode	20	\$155
16	Lode Marble #16	229846	Lode	20	\$155
17	Lode Marble #17	229847	Lode	20	\$155
18	Lode Marble #18	229848	Lode	20	\$155
19	Lode Marble #19	229849	Lode	20	\$155
20	Lode Marble #20	229850	Lode	20	\$155
21	Lode Marble #21	231216	Lode	20	\$155

MAINTENANCE FEE PAYMENT

SCHEDULE

Omya Inc. 7225 Crystal Creek Rd Lucerne Valley, CA 92356.

Line No.	CLAIM NAME	BLM SERIAL NO.	Type of Claim	ACRES IN CLAIM	PAYMENT DUE TO THE BLM
22	Lode Marble #22	231217	Lode	20	\$155
23	Lode Marble #23	231218	Lode	20	\$155
24	Lode Marble #24	231219	Lode	20	\$155
25	Lode Marble #25	231220	Lode	20	\$155
26	Lode Marble #26	231221	Lode	20	\$155
27	P #1	229851	Placer	40	\$310
28	P #2	229852	Placer	40	\$310
29	P #3	229853	Placer	40	\$310
30	P #4	229854	Placer	40	\$310
31	P #5	229855	Placer	40	\$310
32	P #6	229856	Placer	40	\$310
33	P #7	229857	Placer	40	\$310
34	Apache #1	325641	Placer	20	\$155
35	Apache #2	325640	Placer	20	\$155
36	Apache #6	325635	Placer	20	\$155
37	Apache #7	325638	Placer	20	\$155
38	Apache #8	325634	Placer	20	\$155
39	Apache #10	325639	Placer	20	\$155
40	Apache #1A	332010	Placer	20	\$155
41	Apache #2A	332011	Placer	20	\$155

TOTAL \$7,440

United States Department of the Interior
Bureau of Land Management
 LANDS/RECREATION & PLANNING
 ONE N CENTRAL AVE
 PHOENIX, AZ 85004 -2203
 Phone: 602-417-9200

Receipt

No: 3364307


Transaction #: 3462350	
Date of Transaction: 08/11/2015	
CUSTOMER:	
OMYA (CALIFORNIA) INC. 7225 CRYSTAL CREEK RD LUCERNE VALLEY, CA 92356-8646 US	

LINE #	QTY	DESCRIPTION	REMARKS	UNIT PRICE	TOTAL
1	1.00	LOCATABLE MINERALS / MINING CLAIMS-NOT NEW-UNADJUD,ONE AUTH NO. ONLY / MINING CLAIM MONEY RECEIVED CASES: AMC229831/\$7440.00	MAINT FEE PYMNT (41) 2016	- n/a -	7440.00
TOTAL:					\$7,440.00

PAYMENT INFORMATION			
1	AMOUNT:	7440.00	POSTMARKED: 08/07/2015
	TYPE:	CHECK	RECEIVED: 08/10/2015
	CHECK NO:	211658	
	NAME:	OMYA INC 9987 CARVER RD STE 300 CINCINNATI OH 45242 US	

REMARKS

This receipt was generated by the automated BLM Collections and Billing System and is a paper representation of a portion of the official electronic record contained therein.



8/11/2015

FedEx

Express

earthsmart

FedEx carbon-n
envelope shipping

ORIGIN ID: DAGA (760) 248-5200
JAMES ROGERS
OMYA CALIFORNIA
7225 CRYSTAL CREEK RD
LUCERNE VALLEY, CA 92356
UNITED STATES US

SHIP DATE: 07AUG15
ACTWGT: 0.50 LB
CAD: 2815672/NET3670

BILL SENDER


TO **AZ STATE OFFICE, US DEPT INTERIOR**
BUREAU OF LAND MANAGEMENT
ONE NORTH CENTRAL AVENUE
SUITE 800
PHOENIX AZ 85007

(760) 248-5243

REF 7636 0005 GEOLOGY

INV JIMMY
PO 6510 001 ADMIN FRT

DEPT



FedEx
Express




5381MFCAG100

MON - 10 AUG AA
STANDARD OVERNIGHT

TRK# 7742 3439 8057
0201

WP ZSYA

85007
AZ-US PHX



Align bottom of peel and stick airbill or pouch here.



Extremely Urgent

Shipping, Meet Sustainability.

Now, getting it there on time also means getting it there sustainably, because FedEx works with BP Target Neutral to use carbon offsets for every envelope shipment. Of course, the envelope is made from 100% recycled content and is 100% recyclable.

It's part of EarthSmart®—FedEx solutions for a more sustainable world.

Go to earthsmart.fedex.com to learn more.



FedEx carbon-neutral
envelope shipping

For FedEx Express® Shipments Only

Contents should be compatible with the container and packed securely. For shipping terms and conditions and our limits of liability, refer to the applicable FedEx Express shipping document, the current FedEx Service Guide, or conditions of carriage.

For more information on FedEx Express services, solutions, and shipping locations, go to fedex.com, or contact your nearest FedEx location.

© 2012 FedEx 155477 REV 1/12

RECEIVED
BLM AZ STATE OFFICE
2015 AUG 10 A 9:28
PHOENIX, ARIZONA

229831
~~332010~~
332010
231216
325634

OMYA
Omya Inc.
7225 Crystal Creek Rd
Lucerne Valley, CA 92356
Tel +1-760-248-5200
www.omya-na.com

September 16, 2014

Arizona State Office
Bureau of Land Management
United States Department of the Interior
One North Central Avenue, Suite 800
Phoenix, Arizona 85004

Re: 2015 COPY OF RECORDED INTENT TO HOLD MINING CLAIMS

Ladies and/or Gentlemen:

Enclosed is a copy of the Notice of Intention to Hold Mining Claims/Sites recorded in the county in which the claims are situated by Omya Inc., for the calendar year 2015. This filing is made on behalf of the claim owners, Omya Inc.

A check in the amount of \$410.00 is enclosed as payment of the \$10.00 per claim BLM processing fee.
41 Claims X \$10.00 per claim = \$410.00

The mining claims are more particularly described on the enclosed Notice of Intention to Hold Mining Claims/Sites. An additional copy of this document as well as a self-addressed stamped envelope (SASE) is enclosed. Please date stamp this additional copy and return it to me.

Please call if you have any questions.

Very truly yours,

Omya Inc.
7225 Crystal Creek Rd Lucerne Valley, CA 92356
(760) 248-5243

James Rogers, agent

Enclosures

Recorded Notice of Intention to Hold Mining Claims/Sites
Check in the Amount of \$410.00
Additional Copy with SASE to be returned to me with BLM date stamp.

RECEIVED
BLM AZ STATE OFFICE
2014 SEP 18 P 12:23
PHOENIX, ARIZONA

RECEIPT # 3132787

202



**OFFICIAL RECORDS OF
PINAL COUNTY RECORDER
VIRGINIA ROSS**

RECORDING REQUESTED BY
Steve Wooster agent for Omya Inc.

DATE/TIME: 08/26/2014 810
FEE: \$14.00
PAGES: 2
FEE NUMBER: 2014-049209



WHEN RECORDED, MAIL TO

NAME **Steve Wooster agent for
Omya Inc.**

ADDRESS **7225 Crystal Creek Rd**

CITY **Lucerne Valley**

STATE, ZIP CODE **CA, 92356**

FOR RECORDER'S USE ONLY

**NOTICE OF INTENT TO HOLD MINING AND/OR MILLSITE CLAIMS
LOCATED IN PINAL COUNTY ARIZONA**

The undersigned does hereby certify and affirm:

1. Omya Inc. has paid the annual maintenance fees to the BLM for the assessment year ending at 12 noon on September 1, 2015 for each claim and/or millsite more particularly described on Exhibit A.
2. The claim owners listed in #3 below have an Intent to Hold all of the claims and millsites described on Exhibit A for calendar year 2015.
3. The names and addresses of the owner(s) of all of the claims described on Exhibit A are:
Omya Inc. 7225 Crystal Creek Rd Lucerne Valley, CA 92356
4. The BLM Serial Number(s) for each claim and millsite described on Exhibit A also appear on Exhibit A.
5. This Notice of Intent has been executed to comply with the terms of the Consolidated Appropriations Act of 2012, Public Law 112-74, 125 Stat. 1047, in respect of the payment of maintenance fees and the performance of annual assessment work.

FOR: Omya Inc

Steve Wooster, Agent

Steve D. Wooster
Signature

8/26/14
Date

James Morale, Agent

James Morale
Signature

8/25/2014
Date

RECORDED
2014 SEP 18 P 12:24
PHOENIX, ARIZONA
BLM AZ STATE OFFICE

NOTICE OF INTENT TO HOLD MINING CLAIMS

EXHIBIT A

Omya Inc. 7225 Crystal Creek Rd Lucerne Valley, CA 92356 (Claimant)

Line No.	AMC NUMBER	CLAIM/SITE NAME	COUNTY RECORDER DATA	TWP	RNG	SEC
1	229831	Lode Marble #1	Pinal Docket 1254 Pg. 141 Fee # 1996-033767	1S	13E	17,18
2	229832	Lode Marble #2	Pinal Docket 1254 Pg. 143 Fee # 1996-033768	1S	13E	17,18
3	229833	Lode Marble #3	Pinal Docket 1254 Pg. 145 Fee # 1996-033769	1S	13E	17
4	229834	Lode Marble #4	Pinal Docket 1254 Pg. 147 Fee # 1996-033770	1S	13E	17
5	229835	Lode Marble #5	Pinal Docket 1254 Pg. 149 Fee # 1996-033771	1S	13E	17
6	229836	Lode Marble #6	Pinal Docket 1254 Pg. 151 Fee # 1996-033772	1S	13E	17
7	229837	Lode Marble #7	Pinal Docket 1254 Pg. 153 Fee # 1996-033773	1S	13E	17
8	229838	Lode Marble #8	Pinal Docket 1254 Pg. 155 Fee # 1996-033774	1S	13E	17
9	229839	Lode Marble #9	Pinal Docket 1254 Pg. 157 Fee # 1996-033775	1S	13E	17,8
10	229840	Lode Marble #10	Pinal Docket 1254 Pg. 159 Fee # 1996-033776	1S	13E	17,8
11	229841	Lode Marble #11	Pinal Docket 1254 Pg. 161 Fee # 1996-033777	1S	13E	17
12	229842	Lode Marble #12	Pinal Docket 1254 Pg. 163 Fee # 1996-033778	1S	13E	17,8
13	229843	Lode Marble #13	Pinal Docket 1254 Pg. 165 Fee # 1996-033779	1S	13E	17,18
14	229844	Lode Marble #14	Pinal Docket 1254 Pg. 167 Fee # 1996-033780	1S	13E	17
15	229845	Lode Marble #15	Pinal Docket 1254 Pg. 169 Fee # 1996-033781	1S	12E/13E	13/17,18
16	229846	Lode Marble #16	Pinal Docket 1254 Pg. 171 Fee # 1996-033782	1S	13E	17,18
17	229847	Lode Marble #17	Pinal Docket 1254 Pg. 173 Fee # 1996-033783	1S	12E/13E	13/18,19
18	229848	Lode Marble #18	Pinal Docket 1254 Pg. 175 Fee # 1996-033784	1S	13E	17,18,19
19	229849	Lode Marble #19	Pinal Docket 1254 Pg. 177 Fee # 1996-033785	1S	13E	17,18,19,20
20	229850	Lode Marble #20	Pinal Docket 1254 Pg. 179 Fee # 1996-033786	1S	12E/13E	13/18
21	231216	Lode Marble #21	Pinal Docket 1254 Pg. 816 Fee # 1996-033787	1S	13E	17
22	231217	Lode Marble #22	Pinal Docket 1254 Pg. 159 Fee # 1996-033788	1S	13E	17
23	231218	Lode Marble #23	Pinal Docket 1254 Pg. 159 Fee # 1996-033789	1S	13E	17
24	231219	Lode Marble #24	Pinal Docket 1254 Pg. 159 Fee # 1996-033790	1S	13E	17
25	231220	Lode Marble #25	Pinal Docket 1254 Pg. 159 Fee # 1996-033791	1S	13E	17
26	231221	Lode Marble #26	Pinal Docket 1254 Pg. 159 Fee # 1996-033792	1S	13E	17,20
27	229851	P #1	Pinal Docket 1254 Pg. 122 Fee # 1996-777931	1S	13E	18
28	229852	P #2	Pinal Docket 1254 Pg. 124 Fee # 1996-777932	1S	13E	18
29	229853	P #3	Pinal Docket 1254 Pg. 126 Fee # 1996-777933	1S	13E	17
30	229854	P #4	Pinal Docket 1254 Pg. 128 Fee # 1996-777934	1S	13E	17
31	229855	P #5	Pinal Docket 1254 Pg. 130 Fee # 1996-777935	1S	13E	17
32	229856	P #6	Pinal Docket 1254 Pg. 132 Fee # 1996-777936	1S	13E	17
33	229857	P #7	Pinal Docket 1254 Pg. 134 Fee # 1996-777937	1S	13E	17
34	325641	Apache #1	Pinal Docket 1867 Pg. 126	1S	13E	17,18,19,20
35	325640	Apache #2	Pinal Docket 1867 Pg. 129	1S	12E/13E	24/19
36	325635	Apache #6	Pinal Docket 1867 Pg. 964	1S	12E	24
37	325638	Apache #7	Pinal Docket 1867 Pg. 967	1S	12E/13E	24/19
38	325634	Apache #8	Pinal Docket 1867 Pg. 970	1S	12E	24
39	325639	Apache #10	Pinal Docket 1867 Pg. 973	1S	12E	24
40	332010	Apache #1A	Pinal Docket 2059 Pg. 220	1S	12E/13E	13,24/18,19
41	332011	Apache #2A	Pinal Docket 2059 Pg. 218	1S	12E/13E	13,24/18,19

PHOENIX, ARIZONA

2014 SEP 18 P 12:24

BLM AZ STATE OFFICE

202



**OFFICIAL RECORDS OF
PINAL COUNTY RECORDER
VIRGINIA ROSS**

RECORDING REQUESTED BY
Steve Wooster agent for Omya Inc.

DATE/TIME: 08/26/2014 810
FEE: \$14.00
PAGES: 2
FEE NUMBER: 2014-049209



WHEN RECORDED, MAIL TO

NAME **Steve Wooster agent for
Omya Inc.**

ADDRESS **7225 Crystal Creek Rd**

CITY **Lucerne Valley**

STATE, ZIP CODE **CA, 92356**

FOR RECORDER'S USE ONLY

**NOTICE OF INTENT TO HOLD MINING AND/OR MILLSITE CLAIMS
LOCATED IN PINAL COUNTY ARIZONA**

The undersigned does hereby certify and affirm:

1. Omya Inc. has paid the annual maintenance fees to the BLM for the assessment year ending at 12 noon on September 1, 2015 for each claim and/or millsite more particularly described on Exhibit A.
2. The claim owners listed in #3 below have an Intent to Hold all of the claims and millsites described on Exhibit A for calendar year 2015.
3. The names and addresses of the owner(s) of all of the claims described on Exhibit A are:
Omya Inc. 7225 Crystal Creek Rd Lucerne Valley, CA 92356
4. The BLM Serial Number(s) for each claim and millsite described on Exhibit A also appear on Exhibit A.
5. This Notice of Intent has been executed to comply with the terms of the Consolidated Appropriations Act of 2012, Public Law 112-74, 125 Stat. 1047, in respect of the payment of maintenance fees and the performance of annual assessment work.

FOR: Omya Inc

Steve Wooster, Agent

Steve D. Wooster
Signature

8/26/14
Date

James Morale, Agent

James Morale
Signature

8/25/2014
Date

PHOENIX, ARIZONA

2014 SEP 18 P 12:25

BLM AT SLDG OFFICE

NOTICE OF INTENT TO HOLD MINING CLAIMS

EXHIBIT A

Omya Inc. 7225 Crystal Creek Rd Lucerne Valley, CA 92356 (Claimant).

Line No.	AMC NUMBER	CLAIM/SITE NAME	COUNTY RECORDER DATA	TWP	RNG	SEC
1	229831	Lode Marble #1	Pinal Docket 1254 Pg. 141 Fee # 1996-033767	1S	13E	17,18
2	229832	Lode Marble #2	Pinal Docket 1254 Pg. 143 Fee # 1996-033768	1S	13E	17,18
3	229833	Lode Marble #3	Pinal Docket 1254 Pg. 145 Fee # 1996-033769	1S	13E	17
4	229834	Lode Marble #4	Pinal Docket 1254 Pg. 147 Fee # 1996-033770	1S	13E	17
5	229835	Lode Marble #5	Pinal Docket 1254 Pg. 149 Fee # 1996-033771	1S	13E	17
6	229836	Lode Marble #6	Pinal Docket 1254 Pg. 151 Fee # 1996-033772	1S	13E	17
7	229837	Lode Marble #7	Pinal Docket 1254 Pg. 153 Fee # 1996-033773	1S	13E	17
8	229838	Lode Marble #8	Pinal Docket 1254 Pg. 155 Fee # 1996-033774	1S	13E	17
9	229839	Lode Marble #9	Pinal Docket 1254 Pg. 157 Fee # 1996-033775	1S	13E	17,8
10	229840	Lode Marble #10	Pinal Docket 1254 Pg. 159 Fee # 1996-033776	1S	13E	17,8
11	229841	Lode Marble #11	Pinal Docket 1254 Pg. 161 Fee # 1996-033777	1S	13E	17
12	229842	Lode Marble #12	Pinal Docket 1254 Pg. 163 Fee # 1996-033778	1S	13E	17,8
13	229843	Lode Marble #13	Pinal Docket 1254 Pg. 165 Fee # 1996-033779	1S	13E	17,18
14	229844	Lode Marble #14	Pinal Docket 1254 Pg. 167 Fee # 1996-033780	1S	13E	17
15	229845	Lode Marble #15	Pinal Docket 1254 Pg. 169 Fee # 1996-033781	1S	12E/13E	13/17,18
16	229846	Lode Marble #16	Pinal Docket 1254 Pg. 171 Fee # 1996-033782	1S	13E	17,18
17	229847	Lode Marble #17	Pinal Docket 1254 Pg. 173 Fee # 1996-033783	1S	12E/13E	13/18,19
18	229848	Lode Marble #18	Pinal Docket 1254 Pg. 175 Fee # 1996-033784	1S	13E	17,18,19
19	229849	Lode Marble #19	Pinal Docket 1254 Pg. 177 Fee # 1996-033785	1S	13E	17,18,19,20
20	229850	Lode Marble #20	Pinal Docket 1254 Pg. 179 Fee # 1996-033786	1S	12E/13E	13/18
21	231216	Lode Marble #21	Pinal Docket 1254 Pg. 816 Fee # 1996-033787	1S	13E	17
22	231217	Lode Marble #22	Pinal Docket 1254 Pg. 159 Fee # 1996-033788	1S	13E	17
23	231218	Lode Marble #23	Pinal Docket 1254 Pg. 159 Fee # 1996-033789	1S	13E	17
24	231219	Lode Marble #24	Pinal Docket 1254 Pg. 159 Fee # 1996-033790	1S	13E	17
25	231220	Lode Marble #25	Pinal Docket 1254 Pg. 159 Fee # 1996-033791	1S	13E	17
26	231221	Lode Marble #26	Pinal Docket 1254 Pg. 159 Fee # 1996-033792	1S	13E	17,20
27	229851	P #1	Pinal Docket 1254 Pg. 122 Fee # 1996-777931	1S	13E	18
28	229852	P #2	Pinal Docket 1254 Pg. 124 Fee # 1996-777932	1S	13E	18
29	229853	P #3	Pinal Docket 1254 Pg. 126 Fee # 1996-777933	1S	13E	17
30	229854	P #4	Pinal Docket 1254 Pg. 128 Fee # 1996-777934	1S	13E	17
31	229855	P #5	Pinal Docket 1254 Pg. 130 Fee # 1996-777935	1S	13E	17
32	229856	P #6	Pinal Docket 1254 Pg. 132 Fee # 1996-777936	1S	13E	17
33	229857	P #7	Pinal Docket 1254 Pg. 134 Fee # 1996-777937	1S	13E	17
34	325641	Apache #1	Pinal Docket 1867 Pg. 126	1S	13E	17,18,19,20
35	325640	Apache #2	Pinal Docket 1867 Pg. 129	1S	12E/13E	24/19
36	325635	Apache #6	Pinal Docket 1867 Pg. 964	1S	12E	24
37	325638	Apache #7	Pinal Docket 1867 Pg. 967	1S	12E/13E	24/19
38	325634	Apache #8	Pinal Docket 1867 Pg. 970	1S	12E	24
39	325639	Apache #10	Pinal Docket 1867 Pg. 973	1S	12E	24
40	332010	Apache #1A	Pinal Docket 2059 Pg. 220	1S	12E/13E	13,24/18,19
41	332011	Apache #2A	Pinal Docket 2059 Pg. 218	1S	12E/13E	13,24/18,19

2014 SEP 18 P 12:25
PHOENIX, ARIZONA
BLM STATE OFFICE

United States Department of the Interior
Bureau of Land Management
 LANDS/RECREATION & PLANNING
 ONE N CENTRAL AVE
 PHOENIX, AZ 85004 -2203
 Phone: 602-417-9200

Receipt

No: 3132787

Transaction #: 3224802	
Date of Transaction: 09/19/2014	
CUSTOMER:	
	OMYA (CALIFORNIA) INC. 7225 CRYSTAL CREEK RD LUCERNE VALLEY, CA 92356-8646 US

LINE #	QTY	DESCRIPTION	REMARKS	UNIT PRICE	TOTAL
1	1.00	LOCATABLE MINERALS / MINING CLAIMS- NOT NEW-UNADJUD, ONE AUTH NO. ONLY / MINING CLAIM MONEY RECEIVED CASES: AMC229831/\$410.00	NOI (41) 2014	- n/a -	410.00
TOTAL:					\$410.00

PAYMENT INFORMATION			
1	AMOUNT:	410.00	POSTMARKED: 09/16/2014
	TYPE:	CHECK	RECEIVED: 09/18/2014
	CHECK NO:	207351	
	NAME:	OMYA INC 9987 CARVER RD STE 300 CINCINNATI OH 45242 US	

REMARKS

This receipt was generated by the automated BLM Collections and Billing System and is a paper representation of a portion of the official electronic record contained therein.

Align top of FedEx Express® shipping label here.

From: (760) 248-5200
Jimmy Rogers
Omya California
7225 Crystal Creek Rd

Origin ID: DAGA

FedEx
Express



J14201406190326

Lucerne Valley, CA 92356

SHIP TO: (623) 580-5500

BILL SENDER

Mining Claims Dept
Bureau of Land Management AZ
One North Central Ave.
Suite 800
PHOENIX, AZ 85004

Ship Date: 16SEP14
ActWgt: 0.3 LB
CAD: 2915672/INET3550

Delivery Address Bar Code




Ref # 76320000
Invoice #
PO #
Dept #

THU - 18 SEP AA
** 2DAY **

TRK# 7711 7356 0455
0201

SH ZSYA

85004
AZ-US
PHX



Align bottom of peel and stick airbill or pouch here.

earthsmart

FedEx carbon-neutral
envelope shipping

Express

FedEx



229831
231216
OMYA 325634
332010

Omya Inc.
7225 Crystal Creek Rd
Lucerne Valley, CA 92356

Tel +1-760-248-5200

www.omya-na.com

August 7, 2014

Arizona State Office
Bureau of Land Management
United States Department of the Interior
One North Central Avenue, Suite 800
Phoenix, Arizona 85004

Re: 2014-2015 Maintenance Fees

Ladies and/or Gentlemen:

Enclosed is a check in the amount of \$7,440.00 as payment of the maintenance fees for 41 mining claims. The maintenance fees are being paid by and on behalf of the owner, Omya Inc., for the maintenance year beginning 1 September 2014 and ending 1 September 2015.

The mining claims are more particularly described on the enclosed Maintenance Fee Payment Form. An additional copy of this document as well as a self-addressed stamped envelope (SASE) is enclosed. Please date stamp this additional copy and return it to me.

Please call if you have any questions.

Very truly yours,

Omya Inc.
7225 Crystal Creek Rd Lucerne Valley, CA 92356
(760) 248-5243

James Rogers, agent



Peter Sutherland, agent



PHOENIX, ARIZONA
2014 AUG 25 10:49
RECEIVED
BLM AZ STATE OFFICE

Enclosures

BLM Mining Claim Maintenance Fee Payment Form
Schedule of Claims
Check in the Amount of \$7,440.00
Additional Copy with SASE to be returned to me with BLM date stamp.

ENTERED
AUG 29 2014
BY: RE

MAINTENANCE FEE PAYMENT

SCHEDULE

Omya Inc. 7225 Crystal Creek Rd Lucerne Valley, CA 92356.

Line No.	CLAIM NAME	BLM SERIAL NO.	Type of Claim	ACRES IN CLAIM	PAYMENT DUE TO THE BLM
1	Lode Marble #1	229831	Lode	20	\$155
2	Lode Marble #2	229832	Lode	20	\$155
3	Lode Marble #3	229833	Lode	20	\$155
4	Lode Marble #4	229834	Lode	20	\$155
5	Lode Marble #5	229835	Lode	20	\$155
6	Lode Marble #6	229836	Lode	20	\$155
7	Lode Marble #7	229837	Lode	20	\$155
8	Lode Marble #8	229838	Lode	20	\$155
9	Lode Marble #9	229839	Lode	20	\$155
10	Lode Marble #10	229840	Lode	20	\$155
11	Lode Marble #11	229841	Lode	20	\$155
12	Lode Marble #12	229842	Lode	20	\$155
13	Lode Marble #13	229843	Lode	20	\$155
14	Lode Marble #14	229844	Lode	20	\$155
15	Lode Marble #15	229845	Lode	20	\$155
16	Lode Marble #16	229846	Lode	20	\$155
17	Lode Marble #17	229847	Lode	20	\$155
18	Lode Marble #18	229848	Lode	20	\$155
19	Lode Marble #19	229849	Lode	20	\$155
20	Lode Marble #20	229850	Lode	20	\$155
21	Lode Marble #21	231216	Lode	20	\$155

MAINTENANCE FEE PAYMENT

SCHEDULE

Omya Inc. 7225 Crystal Creek Rd Lucerne Valley, CA 92356.

Line No.	CLAIM NAME	BLM SERIAL NO.	Type of Claim	ACRES IN CLAIM	PAYMENT DUE TO THE BLM
22	Lode Marble #22	231217	Lode	20	\$155
23	Lode Marble #23	231218	Lode	20	\$155
24	Lode Marble #24	231219	Lode	20	\$155
25	Lode Marble #25	231220	Lode	20	\$155
26	Lode Marble #26	231221	Lode	20	\$155
27	P #1	229851	Placer	40	\$310
28	P #2	229852	Placer	40	\$310
29	P #3	229853	Placer	40	\$310
30	P #4	229854	Placer	40	\$310
31	P #5	229855	Placer	40	\$310
32	P #6	229856	Placer	40	\$310
33	P #7	229857	Placer	40	\$310
34	Apache #1	325641	Placer	20	\$155
35	Apache #2	325640	Placer	20	\$155
36	Apache #6	325635	Placer	20	\$155
37	Apache #7	325638	Placer	20	\$155
38	Apache #8	325634	Placer	20	\$155
39	Apache #10	325639	Placer	20	\$155
40	Apache #1A	332010	Placer	20	\$155
41	Apache #2A	332011	Placer	20	\$155

TOTAL

\$7,440

United States Department of the Interior
Bureau of Land Management
 LANDS/RECREATION & PLANNING
 ONE N CENTRAL AVE
 PHOENIX, AZ 85004 -2203
 Phone: 602-417-9200

Receipt

No: 3112906

Transaction #: 3204626	
Date of Transaction: 08/26/2014	
CUSTOMER:	
	OMYA INC 7225 CRYSTAL CREEK RD LUCERNE VALLEY, CA 92356-8646 US

LINE #	QTY	DESCRIPTION	REMARKS	UNIT PRICE	TOTAL
1	1.00	LOCATABLE MINERALS / MINING CLAIMS-NOT NEW-UNADJUD, ONE AUTH NO. ONLY / MINING CLAIM MONEY RECEIVED CASES: AMC229831/\$7440.00	MAINT FEE PYMNT (41) 2015	- n/a -	7440.00
TOTAL:					\$7,440.00

PAYMENT INFORMATION			
1	AMOUNT:	7440.00	POSTMARKED: 08/22/2014
	TYPE:	CHECK	RECEIVED: 08/25/2014
	CHECK NO:	206925	
	NAME:	OMYA INC, 9987 CARVER RD STE 300 CINCINNATI OH 45242 US	

REMARKS

This receipt was generated by the automated BLM Collections and Billing System and is a paper representation of a portion of the official electronic record contained therein.

227831
231216
325624
332010



Omya Inc.
7225 Crystal Creek Rd
Lucerne Valley, CA 92356

Tel +1-760-248-5200

www.omya-na.com

August 29, 2013

Arizona State Office
Bureau of Land Management
United States Department of the Interior
One North Central Avenue, Suite 800
Phoenix, Arizona 85004

Re: 2013-2014 Maintenance Fees

Ladies and/or Gentlemen:

Enclosed is a check in the amount of \$6,720.00 as payment of the maintenance fees for 41 mining claims. The maintenance fees are being paid by and on behalf of the owner, Omya Inc., for the maintenance year beginning 1 September 2013 and ending 1 September 2014.

The mining claims are more particularly described on the enclosed Maintenance Fee Payment Form. An additional copy of this document as well as a self-addressed stamped envelope (SASE) is enclosed. Please date stamp this additional copy and return it to me.

Please call if you have any questions.

Very truly yours,

Omya Inc.
7225 Crystal Creek Rd Lucerne Valley, CA 92356
(760) 248-5243

James Rogers, agent

Peter Sutherland, agent

RECEIVED
BLM AZ STATE OFFICE
2013 AUG 30 11:23
PHOENIX, ARIZONA

Enclosures

BLM Mining Claim Maintenance Fee Payment Form
Schedule of Claims

Check in the Amount of \$6,720.00

Additional Copy with SASE to be returned to me with BLM date stamp.



287104

UNITED STATES
DEPARTMENT OF THE INTERIOR
BUREAU OF LAND MANAGEMENT
MAINTENANCE FEE PAYMENT FORM
FOR PLACER MINING CLAIMS

Remitter Name: Omya Inc.
Mailing Address: 7225 Crystal Creek Rd
City, State, Zip: Lucerne Valley, CA 92356

☒ Check here if this is a change of address.

FOR COUNTY RECORDER'S USE

No. of claims 41
Total due BLM \$6,720

1. The maintenance fee may be paid by cash, check, money order, Bureau of Land Management (BLM) Declining Deposit Account, or credit card (VISA, American Express, Discover, or MasterCard). Payments must be remitted to the BLM State Office where your claim or site is recorded and received on or before September 1. If the payment is mailed, the envelope must be postmarked by a bona fide delivery service on or before September 1 and received at the proper BLM State Office within 15 calendar days after the due date. Payments may also be made by telephone using a credit card. A complete listing of BLM State Offices with their addresses and phone numbers can be found at <http://www.blm.gov>.
2. The maintenance fee for the following claim(s) applies to the assessment year _____.

CLAIM NAME	BLM SERIAL NO.	ACRES IN CLAIM	PAYMENT DUE TO THE BLM (See Instructions on Page 2)
See Attached Maintenance Fee Payment Schedule			

RECEIVED
BLM AZ STATE OFFICE
2013 AUG 30 A 11: 23
PHOENIX, ARIZONA

Use a separate sheet for additional claim names, serial numbers, and claimant names and addresses.

(Continued on page 2)

MAINTENANCE FEE PAYMENT

SCHEDULE

Omya Inc. 7225 Crystal Creek Rd Lucerne Valley, CA 92356.

Line No.	CLAIM NAME	BLM SERIAL NO.	Type of Claim	ACRES IN CLAIM	PAYMENT DUE TO THE BLM
1	Lode Marble #1	229831	Lode	20	\$140
2	Lode Marble #2	229832	Lode	20	\$140
3	Lode Marble #3	229833	Lode	20	\$140
4	Lode Marble #4	229834	Lode	20	\$140
5	Lode Marble #5	229835	Lode	20	\$140
6	Lode Marble #6	229836	Lode	20	\$140
7	Lode Marble #7	229837	Lode	20	\$140
8	Lode Marble #8	229838	Lode	20	\$140
9	Lode Marble #9	229839	Lode	20	\$140
10	Lode Marble #10	229840	Lode	20	\$140
11	Lode Marble #11	229841	Lode	20	\$140
12	Lode Marble #12	229842	Lode	20	\$140
13	Lode Marble #13	229843	Lode	20	\$140
14	Lode Marble #14	229844	Lode	20	\$140
15	Lode Marble #15	229845	Lode	20	\$140
16	Lode Marble #16	229846	Lode	20	\$140
17	Lode Marble #17	229847	Lode	20	\$140
18	Lode Marble #18	229848	Lode	20	\$140
19	Lode Marble #19	229849	Lode	20	\$140
20	Lode Marble #20	229850 - 557	Lode	20	\$140
21	Lode Marble #21	231216	Lode	20	\$140

MAINTENANCE FEE PAYMENT

SCHEDULE

Omya Inc. 7225 Crystal Creek Rd Lucerne Valley, CA 92356.

Line No.	CLAIM NAME	BLM SERIAL NO.	Type of Claim	ACRES IN CLAIM	PAYMENT DUE TO THE BLM
22	Lode Marble #22	231217	Lode	20	\$140
23	Lode Marble #23	231218	Lode	20	\$140
24	Lode Marble #24	231219	Lode	20	\$140
25	Lode Marble #25	231220	Lode	20	\$140
26	Lode Marble #26	231221	Lode	20	\$140
27	P #1	229851	Placer	40	\$280
28	P #2	229852	Placer	40	\$280
29	P #3	229853	Placer	40	\$280
30	P #4	229854	Placer	40	\$280
31	P #5	229855	Placer	40	\$280
32	P #6	229856	Placer	40	\$280
33	P #7	229857	Placer	40	\$280
34	Apache #1	325641	Placer	20	\$140
35	Apache #2	325640	Placer	20	\$140
36	Apache #6	325635	Placer	20	\$140
37	Apache #7	325638	Placer	20	\$140
38	Apache #8	325634	Placer	20	\$140
39	Apache #10	325639	Placer	20	\$140
40	Apache #1A	332010	Placer	20	\$140
41	Apache #2A	332011	Placer	20	\$140

TOTAL

\$6,720



Omya Inc.
7225 Crystal Creek Rd
Lucerne Valley, CA 92356

Tel +1-760-248-5200

www.omya-na.com

August 29, 2013

Arizona State Office
Bureau of Land Management
United States Department of the Interior
One North Central Avenue, Suite 800
Phoenix, Arizona 85004

Re: 2013-2014 Maintenance Fees

Ladies and/or Gentlemen:

Enclosed is a check in the amount of \$6,720.00 as payment of the maintenance fees for 41 mining claims. The maintenance fees are being paid by and on behalf of the owner, Omya Inc., for the maintenance year beginning 1 September 2013 and ending 1 September 2014.

The mining claims are more particularly described on the enclosed Maintenance Fee Payment Form. An additional copy of this document as well as a self-addressed stamped envelope (SASE) is enclosed. Please date stamp this additional copy and return it to me.

Please call if you have any questions.

Very truly yours,

Omya Inc.
7225 Crystal Creek Rd Lucerne Valley, CA 92356
(760) 248-5243

James Rogers, agent

Peter Sutherland, agent

RECEIVED
BLM AZ STATE OFFICE
2013 AUG 30 A 11:24
PHOENIX, ARIZONA

Enclosures

BLM Mining Claim Maintenance Fee Payment Form
Schedule of Claims

Check in the Amount of \$6,720.00

Additional Copy with SASE to be returned to me with BLM date stamp.

UNITED STATES
DEPARTMENT OF THE INTERIOR
BUREAU OF LAND MANAGEMENT
MAINTENANCE FEE PAYMENT FORM
FOR PLACER MINING CLAIMS

Remitter Name: Omya Inc.
Mailing Address: 7225 Crystal Creek Rd
City, State, Zip: Lucerne Valley, CA 92356

☒ Check here if this is a change of address.

FOR COUNTY RECORDER'S USE

No. of claims 41
Total due BLM \$6,720

1. The maintenance fee may be paid by cash, check, money order, Bureau of Land Management (BLM) Declining Deposit Account, or credit card (VISA, American Express, Discover, or MasterCard). Payments must be remitted to the BLM State Office where your claim or site is recorded and received on or before September 1. If the payment is mailed, the envelope must be postmarked by a bona fide delivery service on or before September 1 and received at the proper BLM State Office within 15 calendar days after the due date. Payments may also be made by telephone using a credit card. A complete listing of BLM State Offices with their addresses and phone numbers can be found at <http://www.blm.gov>.
2. The maintenance fee for the following claim(s) applies to the assessment year _____.

CLAIM NAME	BLM SERIAL NO.	ACRES IN CLAIM	PAYMENT DUE TO THE BLM (See Instructions on Page 2)
See Attached Maintenance Fee Payment Schedule			RECEIVED BLM AZ STATE OFFICE 2013 AUG 30 A 11:24 PHOENIX, ARIZONA

Use a separate sheet for additional claim names, serial numbers, and claimant names and addresses.

(Continued on page 2)

MAINTENANCE FEE PAYMENT

SCHEDULE

Omya Inc. 7225 Crystal Creek Rd Lucerne Valley, CA 92356.

Line No.	CLAIM NAME	BLM SERIAL NO.	Type of Claim	ACRES IN CLAIM	PAYMENT DUE TO THE BLM
1	Lode Marble #1	229831	Lode	20	\$140
2	Lode Marble #2	229832	Lode	20	\$140
3	Lode Marble #3	229833	Lode	20	\$140
4	Lode Marble #4	229834	Lode	20	\$140
5	Lode Marble #5	229835	Lode	20	\$140
6	Lode Marble #6	229836	Lode	20	\$140
7	Lode Marble #7	229837	Lode	20	\$140
8	Lode Marble #8	229838	Lode	20	\$140
9	Lode Marble #9	229839	Lode	20	\$140
10	Lode Marble #10	229840	Lode	20	\$140
11	Lode Marble #11	229841	Lode	20	\$140
12	Lode Marble #12	229842	Lode	20	\$140
13	Lode Marble #13	229843	Lode	20	\$140
14	Lode Marble #14	229844	Lode	20	\$140
15	Lode Marble #15	229845	Lode	20	\$140
16	Lode Marble #16	229846	Lode	20	\$140
17	Lode Marble #17	229847	Lode	20	\$140
18	Lode Marble #18	229848	Lode	20	\$140
19	Lode Marble #19	229849	Lode	20	\$140
20	Lode Marble #20	229850	Lode	20	\$140
21	Lode Marble #21	231216	Lode	20	\$140

MAINTENANCE FEE PAYMENT

SCHEDULE

Omya Inc. 7225 Crystal Creek Rd Lucerne Valley, CA 92356.

Line No.	CLAIM NAME	BLM SERIAL NO.	Type of Claim	ACRES IN CLAIM	PAYMENT DUE TO THE BLM
22	Lode Marble #22	231217	Lode	20	\$140
23	Lode Marble #23	231218	Lode	20	\$140
24	Lode Marble #24	231219	Lode	20	\$140
25	Lode Marble #25	231220	Lode	20	\$140
26	Lode Marble #26	231221	Lode	20	\$140
27	P #1	229851	Placer	40	\$280
28	P #2	229852	Placer	40	\$280
29	P #3	229853	Placer	40	\$280
30	P #4	229854	Placer	40	\$280
31	P #5	229855	Placer	40	\$280
32	P #6	229856	Placer	40	\$280
33	P #7	229857	Placer	40	\$280
34	Apache #1	325641	Placer	20	\$140
35	Apache #2	325640	Placer	20	\$140
36	Apache #6	325635	Placer	20	\$140
37	Apache #7	325638	Placer	20	\$140
38	Apache #8	325634	Placer	20	\$140
39	Apache #10	325639	Placer	20	\$140
40	Apache #1A	332010	Placer	20	\$140
41	Apache #2A	332011	Placer	20	\$140

TOTAL \$6,720

United States Department of the Interior
Bureau of Land Management
LANDS/RECREATION & PLANNING
ONE N CENTRAL AVE
PHOENIX, AZ 85004 -2203
Phone: 602-417-9200

Receipt

No:

2871104

Transaction #: 2957118

Date of Transaction: 08/30/2013

CUSTOMER:

OMYA INC
7225 CRYSTAL CREEK RD
LUCERNE VALLEY, CA 92356-8646 US

LINE #	QTY	DESCRIPTION	REMARKS	UNIT PRICE	TOTAL
1	1.00	LOCATABLE MINERALS / MINING CLAIMS-NOT NEW-UNADJUD, ONE AUTH NO. ONLY / MINING CLAIM MONEY RECEIVED CASES: AMC229831/\$6720.00	MAINT 2014/41	- n/a -	6720.00
TOTAL:					\$6,720.00

PAYMENT INFORMATION					
1	AMOUNT:	6720.00		POSTMARKED:	08/30/2013
	TYPE:	CHECK		RECEIVED:	08/30/2013
	CHECK NO:	201045			
	NAME:	NORDEA BANK FINLAND PLC 7225 CRYSTAL CREEK RD LUCERNE VALLEY CA 92356-8646 US			

REMARKS

This receipt was generated by the automated BLM Collections and Billing System and is a paper representation of a portion of the official electronic record contained therein.



Omya Inc.
7225 Crystal Creek Rd
Lucerne Valley, CA 92356

Tel +1-760-248-5200

www.omya-na.com

September 17, 2013

Arizona State Office
Bureau of Land Management
United States Department of the Interior
One North Central Avenue, Suite 800
Phoenix, Arizona 85004

AMC 229831
231216
325634
332010

Re: 2014 COPY OF RECORDED INTENT TO HOLD MINING CLAIMS

Ladies and/or Gentlemen:

Enclosed is a copy of the Notice of Intention to Hold Mining Claims/Sites recorded in the county in which the claims are situated by Omya Inc., for the calendar year 2014. This filing is made on behalf of the claim owners, Omya Inc.

A check in the amount of \$410.00 is enclosed as payment of the \$10.00 per claim BLM processing fee.
41 Claims X \$10.00 per claim = \$410.00

The mining claims are more particularly described on the enclosed Notice of Intention to Hold Mining Claims/Sites. An additional copy of this document as well as a self-addressed stamped envelope (SASE) is enclosed. Please date stamp this additional copy and return it to me.

Please call if you have any questions.

Very truly yours,

Omya Inc.
7225 Crystal Creek Rd Lucerne Valley, CA 92356
(760) 248-5243

James Rogers, agent

 9-26-13

RECEIVED
BLM AZ STATE OFFICE
2013 SEP 30 P 1:31
PHOENIX, ARIZONA

Enclosures

Recorded Notice of Intention to Hold Mining Claims/Sites
Check in the Amount of \$410.00
Additional Copy with SASE to be returned to me with BLM date stamp.



**OFFICIAL RECORDS OF
PINAL COUNTY RECORDER
VIRGINIA ROSS**

RECORDING REQUESTED BY

Steve Wooster agent for Omya Inc.

WHEN RECORDED, MAIL TO

NAME **Steve Wooster agent for
Omya Inc.**

ADDRESS **7225 Crystal Creek Rd**

CITY **Lucerne Valley**

STATE, ZIP CODE **CA, 92356**

DATE/TIME: 09/20/2013 1005
FEE: \$9.00
PAGES: 2
FEE NUMBER: 2013-076301



FOR RECORDER'S USE ONLY

**NOTICE OF INTENT TO HOLD MINING AND/OR MILLSITE CLAIMS
LOCATED IN PINAL COUNTY ARIZONA**

The undersigned does hereby certify and affirm:

1. Omya Inc. has paid the annual maintenance fees to the BLM for the assessment year ending at 12 noon on September 1, 2014 for each claim and/or millsite more particularly described on Exhibit A.
2. The claim owners listed in #3 below have an Intent to Hold all of the claims and millsites described on Exhibit A for calendar year 2014.
3. The names and addresses of the owner(s) of all of the claims described on Exhibit A are: Omya Inc. 7225 Crystal Creek Rd Lucerne Valley, CA 92356
4. The BLM Serial Number(s) for each claim and millsite described on Exhibit A also appear on Exhibit A.
5. This Notice of Intent has been executed to comply with the terms of the Consolidated Appropriations Act of 2012, Public Law 112-74, 125 Stat. 1047, in respect of the payment of maintenance fees and the performance of annual assessment work.

FOR: Omya Inc

BY: Steve Wooster, Agent

Steve Wooster
Signature

Sept. 20, 2013
Date

RECEIVED
BLM AZ STATE OFFICE
2013 SEP 30 P 1:31
PHOENIX, ARIZONA

ENTERED
OCT 25, 2013
PM

NOTICE OF INTENT TO HOLD MINING CLAIMS

EXHIBIT A

Omya Inc. 7225 Crystal Creek Rd Lucerne Valley, CA 92356 (Claimant).

PHOENIX, ARIZONA

2013 SEP 30 P

RECEIVED
BLM AZ STATE OFFICE

Line No.	AMC NUMBER	CLAIM/SITE NAME	COUNTY RECORDER DATA	TWP	RNG	SEC
1	229831	Lode Marble #1	Pinal Docket 1254 Pg. 141 Fee # 1996-033767	1S	13E	17,18
2	229832	Lode Marble #2	Pinal Docket 1254 Pg. 143 Fee # 1996-033768	1S	13E	17,18
3	229833	Lode Marble #3	Pinal Docket 1254 Pg. 145 Fee # 1996-033769	1S	13E	17
4	229834	Lode Marble #4	Pinal Docket 1254 Pg. 147 Fee # 1996-033770	1S	13E	17
5	229835	Lode Marble #5	Pinal Docket 1254 Pg. 149 Fee # 1996-033771	1S	13E	17
6	229836	Lode Marble #6	Pinal Docket 1254 Pg. 151 Fee # 1996-033772	1S	13E	17
7	229837	Lode Marble #7	Pinal Docket 1254 Pg. 153 Fee # 1996-033773	1S	13E	17
8	229838	Lode Marble #8	Pinal Docket 1254 Pg. 155 Fee # 1996-033774	1S	13E	17
9	229839	Lode Marble #9	Pinal Docket 1254 Pg. 157 Fee # 1996-033775	1S	13E	17,8
10	229840	Lode Marble #10	Pinal Docket 1254 Pg. 159 Fee # 1996-033776	1S	13E	17,8
11	229841	Lode Marble #11	Pinal Docket 1254 Pg. 161 Fee # 1996-033777	1S	13E	17
12	229842	Lode Marble #12	Pinal Docket 1254 Pg. 163 Fee # 1996-033778	1S	13E	17,8
13	229843	Lode Marble #13	Pinal Docket 1254 Pg. 165 Fee # 1996-033779	1S	13E	17,18
14	229844	Lode Marble #14	Pinal Docket 1254 Pg. 167 Fee # 1996-033780	1S	13E	17
15	229845	Lode Marble #15	Pinal Docket 1254 Pg. 169 Fee # 1996-033781	1S	12E/13E	13/17,18
16	229846	Lode Marble #16	Pinal Docket 1254 Pg. 171 Fee # 1996-033782	1S	13E	17,18
17	229847	Lode Marble #17	Pinal Docket 1254 Pg. 173 Fee # 1996-033783	1S	12E/13E	13/18,19
18	229848	Lode Marble #18	Pinal Docket 1254 Pg. 175 Fee # 1996-033784	1S	13E	17,18,19
19	229849	Lode Marble #19	Pinal Docket 1254 Pg. 177 Fee # 1996-033785	1S	13E	17,18,19,20
20	229850	Lode Marble #20	Pinal Docket 1254 Pg. 179 Fee # 1996-033786	1S	12E/13E	13/18
21	231216	Lode Marble #21	Pinal Docket 1254 Pg. 816 Fee # 1996-033787	1S	13E	17
22	231217	Lode Marble #22	Pinal Docket 1254 Pg. 159 Fee # 1996-033788	1S	13E	17
23	231218	Lode Marble #23	Pinal Docket 1254 Pg. 159 Fee # 1996-033789	1S	13E	17
24	231219	Lode Marble #24	Pinal Docket 1254 Pg. 159 Fee # 1996-033790	1S	13E	17
25	231220	Lode Marble #25	Pinal Docket 1254 Pg. 159 Fee # 1996-033791	1S	13E	17
26	231221	Lode Marble #26	Pinal Docket 1254 Pg. 159 Fee # 1996-033792	1S	13E	17,20
27	229851	P #1	Pinal Docket 1254 Pg. 122 Fee # 1996-777931	1S	13E	18
28	229852	P #2	Pinal Docket 1254 Pg. 124 Fee # 1996-777932	1S	13E	18
29	229853	P #3	Pinal Docket 1254 Pg. 126 Fee # 1996-777933	1S	13E	17
30	229854	P #4	Pinal Docket 1254 Pg. 128 Fee # 1996-777934	1S	13E	17
31	229855	P #5	Pinal Docket 1254 Pg. 130 Fee # 1996-777935	1S	13E	17
32	229856	P #6	Pinal Docket 1254 Pg. 132 Fee # 1996-777936	1S	13E	17
33	229857	P #7	Pinal Docket 1254 Pg. 134 Fee # 1996-777937	1S	13E	17
34	325641	Apache #1	Pinal Docket 1867 Pg. 126	1S	13E	17,18,19,20
35	325640	Apache #2	Pinal Docket 1867 Pg. 129	1S	12E/13E	24/19
36	325635	Apache #6	Pinal Docket 1867 Pg. 964	1S	12E	24
37	325638	Apache #7	Pinal Docket 1867 Pg. 967	1S	12E/13E	24/19
38	325634	Apache #8	Pinal Docket 1867 Pg. 970	1S	12E	24
39	325639	Apache #10	Pinal Docket 1867 Pg. 973	1S	12E	24
40	332010	Apache #1A	Pinal Docket 2059 Pg. 220	1S	12E/13E	13,24/18,19
41	332011	Apache #2A	Pinal Docket 2059 Pg. 218	1S	12E/13E	13,24/18,19



Omya Inc.
7225 Crystal Creek Rd
Lucerne Valley, CA 92356

Tel +1-760-248-5200

www.omya-na.com

September 17, 2013

Arizona State Office
Bureau of Land Management
United States Department of the Interior
One North Central Avenue, Suite 800
Phoenix, Arizona 85004

Re: 2014 COPY OF RECORDED INTENT TO HOLD MINING CLAIMS

Ladies and/or Gentlemen:

Enclosed is a copy of the Notice of Intention to Hold Mining Claims/Sites recorded in the county in which the claims are situated by Omya Inc., for the calendar year 2014. This filing is made on behalf of the claim owners, Omya Inc.

A check in the amount of \$410.00 is enclosed as payment of the \$10.00 per claim BLM processing fee.
41 Claims X \$10.00 per claim = \$410.00

The mining claims are more particularly described on the enclosed Notice of Intention to Hold Mining Claims/Sites. An additional copy of this document as well as a self-addressed stamped envelope (SASE) is enclosed. Please date stamp this additional copy and return it to me.

Please call if you have any questions.

Very truly yours,

Omya Inc.
7225 Crystal Creek Rd Lucerne Valley, CA 92356
(760) 248-5243

James Rogers, agent

 9-26-13

Enclosures

Recorded Notice of Intention to Hold Mining Claims/Sites
Check in the Amount of \$410.00
Additional Copy with SASE to be returned to me with BLM date stamp.

RECEIVED
BLM AZ STATE OFFICE
2013 SEP 30 P 1:31
PHOENIX, ARIZONA



OFFICIAL RECORDS OF
PINAL COUNTY RECORDER
VIRGINIA ROSS

RECORDING REQUESTED BY

Steve Wooster agent for Omya Inc.

WHEN RECORDED, MAIL TO

NAME **Steve Wooster agent for
Omya Inc.**

ADDRESS **7225 Crystal Creek Rd**

CITY **Lucerne Valley**

STATE, ZIP CODE **CA, 92356**

DATE/TIME: 09/20/2013 1005
FEE: \$9.00
PAGES: 2
FEE NUMBER: 2013-076301



FOR RECORDER'S USE ONLY

**NOTICE OF INTENT TO HOLD MINING AND/OR MILLSITE CLAIMS
LOCATED IN PINAL COUNTY ARIZONA**

The undersigned does hereby certify and affirm:

1. Omya Inc. has paid the annual maintenance fees to the BLM for the assessment year ending at 12 noon on September 1, 2014 for each claim and/or millsite more particularly described on Exhibit A.
2. The claim owners listed in #3 below have an Intent to Hold all of the claims and millsites described on Exhibit A for calendar year 2014.
3. The names and addresses of the owner(s) of all of the claims described on Exhibit A are: Omya Inc. 7225 Crystal Creek Rd Lucerne Valley, CA 92356
4. The BLM Serial Number(s) for each claim and millsite described on Exhibit A also appear on Exhibit A.
5. This Notice of Intent has been executed to comply with the terms of the Consolidated Appropriations Act of 2012, Public Law 112-74, 125 Stat. 1047, in respect of the payment of maintenance fees and the performance of annual assessment work.

FOR: Omya Inc

BY: Steve Wooster, Agent

Steve D. Wooster
Signature

Sept. 20, 2013
Date

RECEIVED
BLM AZ STATE OFFICE
2013 SEP 30 P 1:31
PHOENIX, ARIZONA

NOTICE OF INTENT TO HOLD MINING CLAIMS

EXHIBIT A

Omya Inc. 7225 Crystal Creek Rd Lucerne Valley, CA 92356 (Claimant).

Line No.	AMC NUMBER	CLAIM/SITE NAME	COUNTY RECORDER DATA	TWP	RNG	SEC
1	229831	Lode Marble #1	Pinal Docket 1254 Pg. 141 Fee # 1996-033767	1S	13E	17,18
2	229832	Lode Marble #2	Pinal Docket 1254 Pg. 143 Fee # 1996-033768	1S	13E	17,18
3	229833	Lode Marble #3	Pinal Docket 1254 Pg. 145 Fee # 1996-033769	1S	13E	17
4	229834	Lode Marble #4	Pinal Docket 1254 Pg. 147 Fee # 1996-033770	1S	13E	17
5	229835	Lode Marble #5	Pinal Docket 1254 Pg. 149 Fee # 1996-033771	1S	13E	17
6	229836	Lode Marble #6	Pinal Docket 1254 Pg. 151 Fee # 1996-033772	1S	13E	17
7	229837	Lode Marble #7	Pinal Docket 1254 Pg. 153 Fee # 1996-033773	1S	13E	17
8	229838	Lode Marble #8	Pinal Docket 1254 Pg. 155 Fee # 1996-033774	1S	13E	17
9	229839	Lode Marble #9	Pinal Docket 1254 Pg. 157 Fee # 1996-033775	1S	13E	17,8
10	229840	Lode Marble #10	Pinal Docket 1254 Pg. 159 Fee # 1996-033776	1S	13E	17,8
11	229841	Lode Marble #11	Pinal Docket 1254 Pg. 161 Fee # 1996-033777	1S	13E	17
12	229842	Lode Marble #12	Pinal Docket 1254 Pg. 163 Fee # 1996-033778	1S	13E	17,8
13	229843	Lode Marble #13	Pinal Docket 1254 Pg. 165 Fee # 1996-033779	1S	13E	17,18
14	229844	Lode Marble #14	Pinal Docket 1254 Pg. 167 Fee # 1996-033780	1S	13E	17
15	229845	Lode Marble #15	Pinal Docket 1254 Pg. 169 Fee # 1996-033781	1S	12E/13E	13/17,18
16	229846	Lode Marble #16	Pinal Docket 1254 Pg. 171 Fee # 1996-033782	1S	13E	17,18
17	229847	Lode Marble #17	Pinal Docket 1254 Pg. 173 Fee # 1996-033783	1S	12E/13E	13/18,19
18	229848	Lode Marble #18	Pinal Docket 1254 Pg. 175 Fee # 1996-033784	1S	13E	17,18,19
19	229849	Lode Marble #19	Pinal Docket 1254 Pg. 177 Fee # 1996-033785	1S	13E	17,18,19,20
20	229850	Lode Marble #20	Pinal Docket 1254 Pg. 179 Fee # 1996-033786	1S	12E/13E	13/18
21	231216	Lode Marble #21	Pinal Docket 1254 Pg. 816 Fee # 1996-033787	1S	13E	17
22	231217	Lode Marble #22	Pinal Docket 1254 Pg. 159 Fee # 1996-033788	1S	13E	17
23	231218	Lode Marble #23	Pinal Docket 1254 Pg. 159 Fee # 1996-033789	1S	13E	17
24	231219	Lode Marble #24	Pinal Docket 1254 Pg. 159 Fee # 1996-033790	1S	13E	17
25	231220	Lode Marble #25	Pinal Docket 1254 Pg. 159 Fee # 1996-033791	1S	13E	17
26	231221	Lode Marble #26	Pinal Docket 1254 Pg. 159 Fee # 1996-033792	1S	13E	17,20
27	229851	P #1	Pinal Docket 1254 Pg. 122 Fee # 1996-777931	1S	13E	18
28	229852	P #2	Pinal Docket 1254 Pg. 124 Fee # 1996-777932	1S	13E	18
29	229853	P #3	Pinal Docket 1254 Pg. 126 Fee # 1996-777933	1S	13E	17
30	229854	P #4	Pinal Docket 1254 Pg. 128 Fee # 1996-777934	1S	13E	17
31	229855	P #5	Pinal Docket 1254 Pg. 130 Fee # 1996-777935	1S	13E	17
32	229856	P #6	Pinal Docket 1254 Pg. 132 Fee # 1996-777936	1S	13E	17
33	229857	P #7	Pinal Docket 1254 Pg. 134 Fee # 1996-777937	1S	13E	17
34	325641	Apache #1	Pinal Docket 1867 Pg. 126	1S	13E	17,18,19,20
35	325640	Apache #2	Pinal Docket 1867 Pg. 129	1S	12E/13E	24/19
36	325635	Apache #6	Pinal Docket 1867 Pg. 964	1S	12E	24
37	325638	Apache #7	Pinal Docket 1867 Pg. 967	1S	12E/13E	24/19
38	325634	Apache #8	Pinal Docket 1867 Pg. 970	1S	12E	24
39	325639	Apache #10	Pinal Docket 1867 Pg. 973	1S	12E	24
40	332010	Apache #1A	Pinal Docket 2059 Pg. 220	1S	12E/13E	13,24/18,19
41	332011	Apache #2A	Pinal Docket 2059 Pg. 218	1S	12E/13E	13,24/18,19

United States Department of the Interior
Bureau of Land Management
LANDS/RECREATION & PLANNING
ONE N CENTRAL AVE
PHOENIX, AZ 85004 -2203
Phone: 602-417-9200

Receipt

No: 2892189

Transaction #: 2978578
Date of Transaction: 10/23/2013

CUSTOMER:

OMYA (CALIFORNIA) INC.
7225 CRYSTAL CREEK RD
LUCERNE VALLEY, CA 92356-8646 US

LINE #	QTY	DESCRIPTION	REMARKS	UNIT PRICE	TOTAL
1	1.00	LOCATABLE MINERALS / MINING CLAIMS- NOT NEW-UNADJUD, ONE AUTH NO. ONLY / MINING CLAIM MONEY RECEIVED CASES: AMC229831/\$410.00	NOI (41) 2013	- n/a -	410.00
TOTAL:					\$410.00

PAYMENT INFORMATION			
1	AMOUNT:	410.00	POSTMARKED: N/A
	TYPE:	CHECK	RECEIVED: 09/30/2013
	CHECK NO:	201568	
	NAME:	OMYA (CALIFORNIA) INC. 7225 CRYSTAL CREEK RD LUCERNE VALLEY CA 92356-8646 US	

REMARKS
TEMPORARY RECEIPT #184540

This receipt was generated by the automated BLM Collections and Billing System and is a paper representation of a portion of the official electronic record contained therein.

From: (760) 248-5200
Jimmy Rogers
Omya California
7225 Crystal Creek Rd
Lucerne Valley, CA 92356

Origin ID: DAGA

FedEx
Express



J13291306260326

Ship Date: 26SEP13
ActWgt: 0.3 LB
CAD: 2915672/NET3430

Delivery Address Bar Code



Ref # 76360005
Invoice #
PO #
Dept #

SHIP TO: (623) 580-5500

BILL SENDER



Mining Claims Dept
Bureau of Land Management AZ
One North Central Ave.
Suite 800
PHOENIX, AZ 85004

MON - 30 SEP AA
** 2DAY **

TRK# 7967 7812 0268
0201

85004
AZ-US
PHX

SA ZSYA



Check
INSIDE



Express

earthsmart
FedEx carbon-neutr
envelope shipping





OFFICIAL RECORDS OF
PINAL COUNTY RECORDER

WHEN RECORDED RETURN TO:

James Rogers, Agent for
Omya California - A Division of Omya Inc.

7225 Crystal Creek Rd

Lucerne Valley, CA 92356

DATE/TIME: 12/27/2012 1218
FEE: \$9.00
PAGES: 5
FEE NUMBER: 2012-110874



Amc 229831

231216

325634

332010

NOTICE OF INTENT TO HOLD MINING AND/OR MILLSITE CLAIMS
LOCATED IN PINAL COUNTY ARIZONA

The undersigned does hereby certify and affirm:

1. Omya California - A Division of Omya Inc. has paid the annual maintenance fees to the BLM for the assessment year ending at 12 noon on September 1, 2013 for each claim and/or millsite more particularly described on Exhibit A.

2. Omya California - A Division of Omya Inc. has an Intent to Hold all of the claims and millsites described on Exhibit A for calendar year 2013.

3. The names and addresses of the owner(s) of all of the claims described on Exhibit A are:

Omya California - A Division of Omya Inc. 7225 Crystal Creek Rd Lucerne Valley, CA 92356

4. The BLM Serial Number(s) for each claim and millsite described on Exhibit A also appear on Exhibit A.

5. This Notice of Intent has been executed to comply with the terms of the Consolidated Appropriations Act of 2012, Public Law 112-74, 125 Stat. 1047, in respect of the payment of maintenance fees and the performance of annual assessment work.

Dated this 27 day of Dec, 2012.

FOR: Omya California - A Division of Omya Inc.

BY: James Rogers, Agent

Signature

Geologist

Title

Duplicate filing. Not processed. 398 entered.
2/26/13 HT

RECEIVED
BLM ARIZONA STATE OFFICE
2012 DEC 27 P 3:37
PHOENIX, ARIZONA

NOTICE OF INTENT TO HOLD MINING CLAIMS

Exhibit A

Omya California - A Division of Omya Inc., 7225 Crystal Creek Rd Lucerne Valley, CA 92356 (Claimant).

Line No.	BLM /AMC NUMBER	CLAIM/SITE NAME	PINAL COUNTY RECORDER DATA	TWP	RNG	SEC
1	229831	Lode Marble #1	Pinal Docket 1254 Pg. 141 Fee # 1996-033767	1S	13E	17,18
2	229832	Lode Marble #2	Pinal Docket 1254 Pg. 143 Fee # 1996-033768	1S	13E	17,18
3	229833	Lode Marble #3	Pinal Docket 1254 Pg. 145 Fee # 1996-033769	1S	13E	17
4	229834	Lode Marble #4	Pinal Docket 1254 Pg. 147 Fee # 1996-033770	1S	13E	17
5	229835	Lode Marble #5	Pinal Docket 1254 Pg. 149 Fee # 1996-033771	1S	13E	17
6	229836	Lode Marble #6	Pinal Docket 1254 Pg. 151 Fee # 1996-033772	1S	13E	17
7	229837	Lode Marble #7	Pinal Docket 1254 Pg. 153 Fee # 1996-033773	1S	13E	17
8	229838	Lode Marble #8	Pinal Docket 1254 Pg. 155 Fee # 1996-033774	1S	13E	17
9	229839	Lode Marble #9	Pinal Docket 1254 Pg. 157 Fee # 1996-033775	1S	13E	17,8
10	229840	Lode Marble #10	Pinal Docket 1254 Pg. 159 Fee # 1996-033776	1S	13E	17,8
11	229841	Lode Marble #11	Pinal Docket 1254 Pg. 161 Fee # 1996-033777	1S	13E	17
12	229842	Lode Marble #12	Pinal Docket 1254 Pg. 163 Fee # 1996-033778	1S	13E	17,8
13	229843	Lode Marble #13	Pinal Docket 1254 Pg. 165 Fee # 1996-033779	1S	13E	17,18
14	229844	Lode Marble #14	Pinal Docket 1254 Pg. 167 Fee # 1996-033780	1S	13E	17
15	229845	Lode Marble #15	Pinal Docket 1254 Pg. 169 Fee # 1996-033781	1S	12E/13E	13/17,18
16	229846	Lode Marble #16	Pinal Docket 1254 Pg. 171 Fee # 1996-033782	1S	13E	17,18
17	229847	Lode Marble #17	Pinal Docket 1254 Pg. 173 Fee # 1996-033783	1S	12E/13E	13/18,19

2012 DEC 27 P 3 37
 RECEIVED
 BLM ARIZONA STATE OFFICE
 PHOENIX, ARIZONA

NOTICE OF INTENT TO HOLD MINING CLAIMS

Exhibit A

Omya California - A Division of Omya Inc., 7225 Crystal Creek Rd Lucerne Valley, CA 92356 (Claimant).

Line No.	BLM /AMC NUMBER	CLAIM/SITE NAME	PINAL COUNTY RECORDER DATA	TWP	RNG	SEC
18	229848	Lode Marble #18	Pinal Docket 1254 Pg. 175 Fee # 1996-033784	1S	13E	17,18,19
19	229849	Lode Marble #19	Pinal Docket 1254 Pg. 177 Fee # 1996-033785	1S	13E	17,18,19,20
20	229850	Lode Marble #20	Pinal Docket 1254 Pg. 179 Fee # 1996-033786	1S	12E/13E	13/18
21	231216	Lode Marble #21	Pinal Docket 1254 Pg. 816 Fee # 1996-033787	1S	13E	17
22	231217	Lode Marble #22	Pinal Docket 1254 Pg. 159 Fee # 1996-033788	1S	13E	17
23	231218	Lode Marble #23	Pinal Docket 1254 Pg. 159 Fee # 1996-033789	1S	13E	17
24	231219	Lode Marble #24	Pinal Docket 1254 Pg. 159 Fee # 1996-033790	1S	13E	17
25	231220	Lode Marble #25	Pinal Docket 1254 Pg. 159 Fee # 1996-033791	1S	13E	17
26	231221	Lode Marble #26	Pinal Docket 1254 Pg. 159 Fee # 1996-033792	1S	13E	17,20
27	229851	P #1	Pinal Docket 1254 Pg. 122 Fee # 1996-777931	1S	13E	18
28	229852	P #2	Pinal Docket 1254 Pg. 124 Fee # 1996-777932	1S	13E	18
29	229853	P #3	Pinal Docket 1254 Pg. 126 Fee # 1996-777933	1S	13E	17
30	229854	P #4	Pinal Docket 1254 Pg. 128 Fee # 1996-777934	1S	13E	17
31	229855	P #5	Pinal Docket 1254 Pg. 130 Fee # 1996-777935	1S	13E	17
32	229856	P #6	Pinal Docket 1254 Pg. 132 Fee # 1996-777936	1S	13E	17
33	229857	P #7	Pinal Docket 1254 Pg. 134 Fee # 1996-777937	1S	13E	17
34	325641	Apache #1	Pinal Docket 1867 Pg. 126	1S	13E	17,18,19,20

NOTICE OF INTENT TO HOLD MINING CLAIMS

Exhibit A

Omya California - A Division of Omya Inc., 7225 Crystal Creek Rd Lucerne Valley, CA 92356 (Claimant).

Line No.	BLM /AMC NUMBER	CLAIM/SITE NAME	PINAL COUNTY RECORDER DATA	TWP	RNG	SEC
35	325640	Apache #2	Pinal Docket 1867 Pg. 129	1S	12E/13E	24/19
36	325635	Apache #6	Pinal Docket 1867 Pg. 964	1S	12E	24
37	325638	Apache #7	Pinal Docket 1867 Pg. 967	1S	12E/13E	24/19
38	325634	Apache #8	Pinal Docket 1867 Pg. 970	1S	12E	24
39	325639	Apache #10	Pinal Docket 1867 Pg. 973	1S	12E	24
40	332010	Apache #1A	Pinal Docket 2059 Pg. 220	1S	12E/13E	13,24/18,19
41	332011	Apache #2A	Pinal Docket 2059 Pg. 218	1S	12E/13E	13,24/18,19

RECEIVED
BLM / AZ STATE OFFICE
2012 DEC 27 P 3:37
PHOENIX, ARIZONA

ACKNOWLEDGMENT

STATE OF ARIZONA)

COUNTY OF Maricopa)

On December 27th, 2012, before me, Daniel Hartman,

a Notary Public, personally appeared James Rogers,
who proved to me on the basis of satisfactory evidence to be the person(s) whose name(s) is/are
subscribed to the within instrument and acknowledged to me that he/she/they executed the same
in his/her/their authorized capacity(ies), and that by his/her/their signature(s) on the instrument
the person(s), or the entity upon behalf of which the person(s) acted, executed the instrument.

I certify under PENALTY OF PERJURY under the laws of the State of Arizona that the
foregoing paragraph is true and correct.

WITNESS my hand and official seal.

Signature

[Signature]

(SEAL)



NO. OF CLAIMS 41
AMOUNT 410
RECEIPT NO. 2713351
INIT. SC

** BLM-ASO**

RECEIVED
BLM / AZ STATE OFFICE
2012 DEC 27 P 3:37
PHOENIX, ARIZONA

United States Department of the Interior
 Bureau of Land Management
 LANDS/RECREATION & PLANNING
 ONE N CENTRAL AVE
 PHOENIX, AZ 85004 -2203
 Phone: 602-417-9200

Receipt

No:

2713351

Transaction #: 2795664		ENTERED INTO COMPUTER
Date of Transaction: 12/27/2012		
CUSTOMER:		
OMYA CALIFORNIA - A DIVISION OF OMYA INC 7225 CRYSTAL CREEK RD LUCERNE VALLEY, CA 92356-8646 US		

LINE #	QTY	DESCRIPTION	REMARKS	UNIT PRICE	TOTAL
1	1.00	LOCATABLE MINERALS / MINING CLAIMS-NOT NEW-UNADJUD, ONE AUTH NO. ONLY / MINING CLAIM MONEY RECEIVED CASES: AMC229831/\$410.00	NOI (41)	- n/a -	410.00
TOTAL:					\$410.00

PAYMENT INFORMATION			
NOTE: Items will appear on credit card statement as "Bureau of Land Mgmt CO".			
1	AMOUNT:	410.00	POSTMARKED: N/A
	TYPE:	CREDIT CARD	RECEIVED: 12/27/2012
	NAME:	OMYA CALIFORNIA - A DIVISION OF OMYA INC 7225 CRYSTAL CREEK RD LUCERNE VALLEY CA 92356-8646 US	
	CARD NO:	XXXXXXXXXXXX0726	AUTH CODE: 097319
	NAME ON CARD:	ARIZONA PLANT OMYA INC	
	EXPIRES:	02/2015	
	SIGNATURE:		

REMARKS

This receipt was generated by the automated BLM Collections and Billing System and is a paper representation of a portion of the official electronic record contained therein. Lead Amc #s APR 01 2013

Amc 229831
 231216
 325634
 332010

(PB)

October 2, 2012

Amc 229831

231216

325634

332010

Arizona State Office
Bureau of Land Management
United States Department of the Interior
One North Central Avenue, Suite 800
Phoenix, Arizona 85004

Re: 2012 - 2013 COPY OF RECORDED INTENT TO HOLD MINING CLAIMS

Ladies and/or Gentlemen:

Enclosed is a copy of the Notice of Intention to Hold Mining Claims/Sites recorded in the county in which the claims are situated by Omya California - A Division of Omya Inc., for the maintenance year beginning 1 September 2012 and ending 1 September 2013. A check in the amount of \$410.00 is also enclosed for payment of processing fees on 41 claims at \$10.00 per claim. This filing is made on behalf of the claim owners, Omya California - A Division of Omya Inc.

The mining claims are more particularly described on the enclosed Notice of Intention to Hold Mining Claims/Sites. An additional copy of this document as well as a self addressed stamped envelope are enclosed.


Please complete the following;

1. Place this document in your files referring to the listed claims.
2. Date stamp the additional copy and return it to me.

Feel free to call me if with any questions regarding these matters.

Very truly yours,

James Rogers, agent



Omya California - A Division of Omya Inc.
7225 Crystal Creek Rd Lucerne Valley, CA 92356
(760) 248-5243

Enclosures

Check in the amount of \$410.00 for the document processing fee
Notice of Intention to Hold Mining Claims/Sites
Additional Copy with SASE to be returned to me with BLM date stamp.

ENTERED INTO COMPUTER
NOV 02 2012 PB

RECEIVED
BLM AZ STATE OFFICE
2012 OCT -9 P 2:16
PHOENIX, ARIZONA

32



OFFICIAL RECORDS OF
PINAL COUNTY RECORDER

When Recorded Return Document to:

Omya California - A Division of Omya Inc.
62 Main Street
Proctor, Vermont 05765

DATE/TIME: 08/21/2012 939
FEE: \$9.00
PAGES: 3
FEE NUMBER: 2012-072075



NOTICE OF INTENTION TO HOLD MINING CLAIMS/SITES

Omya California - A Division of Omya Inc., owner of the below-listed mining claims, has paid maintenance fees for those mining claims in the amount of \$140 per claim or \$140 per 20 acre parcel or portion thereof on association parcels for the assessment year ending September 1, 2013. Payment was made pursuant to the Fiscal Year 1999 Omnibus Reconciliation Act of October 21, 1998 (PL 105-277; 112 Stat 2681-232,235), and Public Law 108-447 of December 8, 2004.

The mining claims are located in Pinal County, State of Arizona, and Omya intends to hold and claim the mining claims for the valuable minerals contained therein.

RECEIVED
PINAL COUNTY RECORDER'S OFFICE
OCT - 9 2:16
PINAL COUNTY, ARIZONA

Line No.	AMC NUMBER	CLAIM/SITE NAME	COUNTY RECORDER DATA	TWP	RNG	SEC
1	229831	Lode Marble #1	Pinal Docket 1254 Pg. 141 Fee # 1996-033767	1S	13E	17,18
2	229832	Lode Marble #2	Pinal Docket 1254 Pg. 143 Fee # 1996-033768	1S	13E	17,18
3	229833	Lode Marble #3	Pinal Docket 1254 Pg. 145 Fee # 1996-033769	1S	13E	17
4	229834	Lode Marble #4	Pinal Docket 1254 Pg. 147 Fee # 1996-033770	1S	13E	17
5	229835	Lode Marble #5	Pinal Docket 1254 Pg. 149 Fee # 1996-033771	1S	13E	17
6	229836	Lode Marble #6	Pinal Docket 1254 Pg. 151 Fee # 1996-033772	1S	13E	17
7	229837	Lode Marble #7	Pinal Docket 1254 Pg. 153 Fee # 1996-033773	1S	13E	17
8	229838	Lode Marble #8	Pinal Docket 1254 Pg. 155 Fee # 1996-033774	1S	13E	17
9	229839	Lode Marble #9	Pinal Docket 1254 Pg. 157 Fee # 1996-033775	1S	13E	17,8
10	229840	Lode Marble #10	Pinal Docket 1254 Pg. 159 Fee # 1996-033776	1S	13E	17,8
11	229841	Lode Marble #11	Pinal Docket 1254 Pg. 161 Fee # 1996-033777	1S	13E	17

Line No.	AMC NUMBER	CLAIM/SITE NAME	COUNTY RECORDER DATA	TWP	RNG	SEC
12	229842	Lode Marble #12	Pinal Docket 1254 Pg. 163 Fee # 1996-033778	1S	13E	17,8
13	229843	Lode Marble #13	Pinal Docket 1254 Pg. 165 Fee # 1996-033779	1S	13E	17,18
14	229844	Lode Marble #14	Pinal Docket 1254 Pg. 167 Fee # 1996-033780	1S	13E	17
15	229845	Lode Marble #15	Pinal Docket 1254 Pg. 169 Fee # 1996-033781	1S	12E/13E	13/17,18
16	229846	Lode Marble #16	Pinal Docket 1254 Pg. 171 Fee # 1996-033782	1S	13E	17,18
17	229847	Lode Marble #17	Pinal Docket 1254 Pg. 173 Fee # 1996-033783	1S	12E/13E	13/18,19
18	229848	Lode Marble #18	Pinal Docket 1254 Pg. 175 Fee # 1996-033784	1S	13E	17,18,19
19	229849	Lode Marble #19	Pinal Docket 1254 Pg. 177 Fee # 1996-033785	1S	13E	17,18,19,20
20	229850	Lode Marble #20	Pinal Docket 1254 Pg. 179 Fee # 1996-033786	1S	12E/13E	13/18
21	231216	Lode Marble #21	Pinal Docket 1254 Pg. 816 Fee # 1996-033787	1S	13E	17
22	231217	Lode Marble #22	Pinal Docket 1254 Pg. 159 Fee # 1996-033788	1S	13E	17
23	231218	Lode Marble #23	Pinal Docket 1254 Pg. 159 Fee # 1996-033789	1S	13E	17
24	231219	Lode Marble #24	Pinal Docket 1254 Pg. 159 Fee # 1996-033790	1S	13E	17
25	231220	Lode Marble #25	Pinal Docket 1254 Pg. 159 Fee # 1996-033791	1S	13E	17
26	231221	Lode Marble #26	Pinal Docket 1254 Pg. 159 Fee # 1996-033792	1S	13E	17,20
27	229851	P #1	Pinal Docket 1254 Pg. 122 Fee # 1996-777931	1S	13E	18
28	229852	P #2	Pinal Docket 1254 Pg. 124 Fee # 1996-777932	1S	13E	18
29	229853	P #3	Pinal Docket 1254 Pg. 126 Fee # 1996-777933	1S	13E	17
30	229854	P #4	Pinal Docket 1254 Pg. 128 Fee # 1996-777934	1S	13E	17
31	229855	P #5	Pinal Docket 1254 Pg. 130 Fee # 1996-777935	1S	13E	17
32	229856	P #6	Pinal Docket 1254 Pg. 132 Fee # 1996-777936	1S	13E	17


Line No.	AMC NUMBER	CLAIM/SITE NAME	COUNTY RECORDER DATA	TWP	RNG	SEC
33	229857	P #7	Pinal Docket 1254 Pg. 134 Fee # 1996-777937	1S	13E	17
34	325641	Apache #1	Pinal Docket 1867 Pg. 126	1S	13E	17,18,19,20
35	325640	Apache #2	Pinal Docket 1867 Pg. 129	1S	12E/13E	24/19
36	325635	Apache #6	Pinal Docket 1867 Pg. 964	1S	12E	24
37	325638	Apache #7	Pinal Docket 1867 Pg. 967	1S	12E/13E	24/19
38	325634	Apache #8	Pinal Docket 1867 Pg. 970	1S	12E	24
39	325639	Apache #10	Pinal Docket 1867 Pg. 973	1S	12E	24
40	332010	Apache #1A	Pinal Docket 2059 Pg. 220	1S	12E/13E	13,24/18,19
41	332011	Apache #2A	Pinal Docket 2059 Pg. 218	1S	12E/13E	13,24/18,19

Omya California - A Division of Omya Inc
62 Main Street
Proctor, Vermont 05765

ENTERED INTO COMPUTER

NOV 02 2012 *pb*

Luis Pacheco, Agent



Date 8-21-2012

2012 OCT -9 P 2:10
PROCTOR, VERMONT
COUNTY RECORDER

From: (760) 248-5200
 Jimmy Rogers
 Onya California
 7225 Crystal Creek Rd
 Lucerne Valley, CA 92356

Origin ID: DAGA



Ship Date: 04OCT12
 ActWgt: 0.3 LB
 CAD: 2915672/INET3300

Delivery Address Bar Code



SHIP TO: (916) 978-4400
 Mining Claims Dept
 USDI BLM
 1 N CENTRAL AVE
 STE 800
 PHOENIX, AZ 85004

BILL SENDER

Ref # 76360005
 Invoice #
 PO #
 Dept #



MON - 08 OCT A1
 ** 2DAY **

TRK# 7991 2008 2672

0201

SA ZSYA

85004
 AZ-US
 PHX




515G120C09A44

Align bottom of peel and stick airbill or pouch here.

earthsmart

FedEx carbon-neutr
 envelope shipping



Express



United States Department of the Interior

Bureau of Land Management
LANDS/RECREATION & PLANNING

ONE N CENTRAL AVE
PHOENIX, AZ 85004 -2203
Phone: 602-417-9200

Receipt

No:

2668712

Transaction #: 2749857

Date of Transaction: 10/09/2012

ENTERED INTO COMPUTER

CUSTOMER:

NOV 02 2012 PB

OMYA INC
62 MAIN ST
PROCTOR, VT 05765-1177 US

LINE #	QTY	DESCRIPTION	REMARKS	UNIT PRICE	TOTAL
1	1.00	LOCATABLE MINERALS / MINING CLAIMS-NOT NEW-UNADJUD, ONE AUTH NO. ONLY / MINING CLAIM MONEY RECEIVED CASES: AMC229831/\$410.00	NOI 2012/41	- n/a -	410.00
TOTAL:					\$410.00

PAYMENT INFORMATION				
1	AMOUNT:	410.00	POSTMARKED:	N/A
	TYPE:	CHECK	RECEIVED:	10/09/2012
	CHECK NO:	128024		
	NAME:	OMYA INC 9987 CARVER RD STE 300 CINCINNATI OH 45242 US		

REMARKS

This receipt was generated by the automated BLM Collections and Billing System and is a paper representation of a portion of the official electronic record contained therein.

Lead # (PB)

22 229831 - 229857

229831

6 231216 - 231221

231216

2 325634 - 635

325634

4 325638 - 641

"

2 332010 - 332011

332010

41

AMC 332010
 AMC 229831
 AMC 231216
 AMC 325634

MAINTENANCE FEE PAYMENT

Claimant Name: Omya California - A Division of Omya Inc

Address: 62 Main Street

City: Proctor, VT Zip: 05765

Telephone: (802) 770-7285

E-mail address: tracey.murray@omya.com

Signature: _____

☐ Check here if this is a change of address.

BLM
 Date
 Stamp

RECEIVED
 BLM AZ STATE OFFICE
 2012 AUG -6 P 3:24
 PHOENIX, ARIZONA

Line No.	AMC NUMBER	CLAIM/SITE NAME	COUNTY RECORDER DATA (if available)	TWP	RNG	SEC	Acres	Number of 20 Acre Subdivisions or Portions thereof per AMC number
1	229831	Lode Marble #1	Pinal Docket 1254 Pg. 141 Fee # 1996-033767	1S	13E	17,18	20	1
2	229832	Lode Marble #2	Pinal Docket 1254 Pg. 143 Fee # 1996-033768	1S	13E	17,18	20	1
3	229833	Lode Marble #3	Pinal Docket 1254 Pg. 145 Fee # 1996-033769	1S	13E	17	20	1
4	229834	Lode Marble #4	Pinal Docket 1254 Pg. 147 Fee # 1996-033770	1S	13E	17	20	1
5	229835	Lode Marble #5	Pinal Docket 1254 Pg. 149 Fee # 1996-033771	1S	13E	17	20	1
6	229836	Lode Marble #6	Pinal Docket 1254 Pg. 151 Fee # 1996-033772	1S	13E	17	20	1
7	229837	Lode Marble #7	Pinal Docket 1254 Pg. 153 Fee # 1996-033773	1S	13E	17	20	1
8	229838	Lode Marble #8	Pinal Docket 1254 Pg. 155 Fee # 1996-033774	1S	13E	17	20	1
9	229839	Lode Marble #9	Pinal Docket 1254 Pg. 157 Fee # 1996-033775	1S	13E	17,8	20	1
10	229840	Lode Marble #10	Pinal Docket 1254 Pg. 159 Fee # 1996-033776	1S	13E	17,8	20	1

Note Regarding Public Law 112-74

Omya California - A Division of Omya Inc. (Claimant) is aware of the passage of Public Law 112-74 requiring one Mining Claim Maintenance Fee Payment per 20 Acre subdivision or portion thereof on association placer mining claims. James Rogers as agent of the claimant spoke with Gary Catledge Supervisory Land Law Examiner at The Sacramento, California Bureau of Land Management (BLM) office on 6-15-2012. Mr. Catledge said that the BLM is not accepting the additional fees due in accordance with of Public Law 112-74, and instructed James Rogers to pay one fee per CAMC number. This submittal follows those instructions. The claimant reserves the right to cure any Claim Maintenance Fee issues associated with the BLM not accepting these additional payments. Furthermore Mr. Catledge said that any Claim Maintenance Fee issues arising from the enacting of, or failure to enact Public Law 112-74 by the BLM would be curable. James Rogers as agent of the claimant spoke with Loriann Siegfried Support Services Assistant at The Phoenix, Arizona BLM office on 6-15-2012 who confirmed that the guidance provided by Gary Catledge of the California BLM would also apply to Mining Claim Maintenance Fee Payments made to the Arizona BLM.

List additional claims on Form MCF114.

Bureau of Land Management
 Arizona State Office
 www.az.blm.gov

No. of Claims: 41 x \$140 = 5740.00

Check No: 126690 Init. AA

Receipt No.: 2624516

For BLM Use Only

ENTERED IN COMPUTER

~~RE 8-21-12~~

RE 8-21-12 Form: MCF112
 Revised July 2005

This form is available from the Arizona Department of Mines and Mineral Resources and may be reproduced.

7 40 acre placers

180 balance

SUPPLEMENTAL ATTACHMENT

May be used with the following forms for listing additional mining claims:

Check One.

- ☐ Affidavit of Performance of Annual Work
- ☒ Maintenance Fee Payment
- ☐ Notice of Intent to Hold Mining Claims
- ☐ Notice of Non-Liability for Labor and Materials Furnished

BLM
Date
Stamp

PHOENIX, ARIZONA

2012 AUG -6 P 3:24

RECEIVED
BLM AZ STATE OFFICE

Line No.	AMC NUMBER	CLAIM/SITE NAME	COUNTY RECORDER DATA (if available)	TWP	RNG	SEC	Acres	Number of 20-Acre Subdivisions or Portions thereof per AMC number
11	229841	Lode Marble #11	Pinal Docket 1254 Pg. 161 Fee # 1996-033777	1S	13E	17	20	1
12	229842	Lode Marble #12	Pinal Docket 1254 Pg. 163 Fee # 1996-033778	1S	13E	17,8	20	1
13	229843	Lode Marble #13	Pinal Docket 1254 Pg. 165 Fee # 1996-033779	1S	13E	17,18	20	1
14	229844	Lode Marble #14	Pinal Docket 1254 Pg. 167 Fee # 1996-033780	1S	13E	17	20	1
15	229845	Lode Marble #15	Pinal Docket 1254 Pg. 169 Fee # 1996-033781	1S	12E/13E	13/17,18	20	1
16	229846	Lode Marble #16	Pinal Docket 1254 Pg. 171 Fee # 1996-033782	1S	13E	17,18	20	1
17	229847	Lode Marble #17	Pinal Docket 1254 Pg. 173 Fee # 1996-033783	1S	12E/13E	13/18,19	20	1
18	229848	Lode Marble #18	Pinal Docket 1254 Pg. 175 Fee # 1996-033784	1S	13E	17,18,19	20	1
19	229849	Lode Marble #19	Pinal Docket 1254 Pg. 177 Fee # 1996-033785	1S	13E	17,18,19,20	20	1
20	229850	Lode Marble #20	Pinal Docket 1254 Pg. 179 Fee # 1996-033786	1S	12E/13E	13/18	20	1
28	231216	Lode Marble #21	Pinal Docket 1254 Pg. 816 Fee # 1996-033787	1S	13E	17	20	1
29	231217	Lode Marble #22	Pinal Docket 1254 Pg. 159 Fee # 1996-033788	1S	13E	17	20	1
30	231218	Lode Marble #23	Pinal Docket 1254 Pg. 159 Fee # 1996-033789	1S	13E	17	20	1
31	231219	Lode Marble #24	Pinal Docket 1254 Pg. 159 Fee # 1996-033790	1S	13E	17	20	1
32	231220	Lode Marble #25	Pinal Docket 1254 Pg. 159 Fee # 1996-033791	1S	13E	17	20	1
33	231221	Lode Marble #26	Pinal Docket 1254 Pg. 159 Fee # 1996-033792	1S	13E	17,20	20	1
21	229851	P #1	Pinal Docket 1254 Pg. 122 Fee # 1996-777931	1S	13E	18	40	2
22	229852	P #2	Pinal Docket 1254 Pg. 124 Fee # 1996-777932	1S	13E	18	40	2
23	229853	P #3	Pinal Docket 1254 Pg. 126 Fee # 1996-777933	1S	13E	17	40	2
24	229854	P #4	Pinal Docket 1254 Pg. 128 Fee # 1996-777934	1S	13E	17	40	2
25	229855	P #5	Pinal Docket 1254 Pg. 130 Fee # 1996-777935	1S	13E	17	40	2
26	229856	P #6	Pinal Docket 1254 Pg. 132 Fee # 1996-777936	1S	13E	17	40	2
27	229857	P #7	Pinal Docket 1254 Pg. 134 Fee # 1996-777937	1S	13E	17	40	2
39	325641	Apache #1	Pinal Docket 1867 Pg. 126	1S	13E	17,18,19,20	20	1
38	325640	Apache #2	Pinal Docket 1867 Pg. 129	1S	12E/13E	24/19	20	1
35	325635	Apache #6	Pinal Docket 1867 Pg. 964	1S	12E	24	20	1
36	325638	Apache #7	Pinal Docket 1867 Pg. 967	1S	12E/13E	24/19	20	1
34	325634	Apache #8	Pinal Docket 1867 Pg. 970	1S	12E	24	20	1
37	325639	Apache #10	Pinal Docket 1867 Pg. 973	1S	12E	24	20	1
40	332010	Apache #1A	Pinal Docket 2059 Pg. 220	1S	12E/13E	13,24/18,19	20	1
41	332011	Apache #2A	Pinal Docket 2059 Pg. 218	1S	12E/13E	13,24/18,19	20	1

Claimant: Omya California - A Division of Omya Inc., 62 Main Street, Proctor, VT 05765

Note Regarding Public Law 112-74

Omya California - A Division of Omya Inc. (Claimant) is aware of the passage of Public Law 112-74 requiring one Mining Claim Maintenance Fee Payment per 20 Acre subdivision or portion thereof on association placer mining claims. James Rogers as agent of the claimant spoke with Gary Catledge Supervisory Land Law Examiner at The Sacramento, California Bureau of Land Management (BLM) office on 6-15-2012. Mr. Catledge said that the BLM is not accepting the additional fees due in accordance with of Public Law 112-74, and instructed James Rogers to pay one fee per CAMC number. This submittal follows those instructions. The claimant reserves the right to cure any Claim Maintenance Fee issues associated with the BLM not accepting these additional payments. Furthermore Mr. Catledge said that any Claim Maintenance Fee issues arising from the enacting of, or failure to enact Public Law 112-74 by the BLM would be curable. James Rogers as agent of the claimant spoke with Lorian Siegried Support Services Assistant at The Phoenix, Arizona BLM office on 6-15-2012 who confirmed that the guidance provided by Gary Catledge of the California BLM would also apply to Mining Claim Maintenance Fee Payments made to the Arizona BLM.

Form MCF114
Revised June 2005

This form is available from the Arizona Department of Mines & Mineral Resources and may be reproduced.



Omya Inc.
62 Main Street
Proctor, VT 05765
U.S.A.
www.omya-na.com

July 26, 2012

Arizona State Office
Bureau of Land Management
United States Department of the Interior
One North Central Avenue, Suite 800
Phoenix, Arizona 85004

Re: 2012-2013 Maintenance Fees

Dear Sir or Madam:

Enclosed is a check in the amount of \$5740.00 as payment of the maintenance fees for 41 mining claims. The maintenance fees are being paid by and on behalf of the owner, Omya California - A Division of Omya Inc., for the maintenance year beginning 1 September 2012 and ending 1 September 2013.

The mining claims are more particularly described on the enclosed Maintenance Fee Payment form. An additional copy of this document as well as a self-addressed stamped envelope is enclosed. Please date stamp this additional copy and return it to me.

Please call if you have any questions.

Very truly yours,

Tracey Murray, Agent
Omya California - A Division of Omya Inc..
62 Main Street, Proctor, VT 05765
(802) 770-7285

Enclosures
BLM Mining Claim Maintenance Fee Payment Form
Schedule of Claims
Check in the Amount of \$5740.00
Additional Copy with SASE to be returned to me with BLM date stamp.

RECEIVED
BLM AZ STATE OFFICE
2012 AUG - 6 P 3:24
PHOENIX, ARIZONA

United States Department of the Interior
Bureau of Land Management
LANDS/RECREATION & PLANNING
ONE N CENTRAL AVE
PHOENIX, AZ 85004 -2203
Phone: 602-417-9200

Receipt

No: 2624516

Transaction #: 2704916	
Date of Transaction: 08/07/2012	
CUSTOMER:	
	OMYA CALIFORINA A DIVISION OF OMYA INC 62 MAIN ST PROCTOR, VT 05765-1177 US

LINE #	QTY	DESCRIPTION	REMARKS	UNIT PRICE	TOTAL
1	1.00	LOCATABLE MINERALS / MINING CLAIMS-NOT NEW-UNADJUD, ONE AUTH NO. ONLY / MINING CLAIM MONEY RECEIVED CASES: AMC229831/\$5740.00	MAINT FEE PYMNT (41) 2013	- n/a -	5740.00
TOTAL:					\$5,740.00

PAYMENT INFORMATION				
1	AMOUNT:	5740.00	POSTMARKED:	N/A
	TYPE:	CHECK	RECEIVED:	08/06/2012
	CHECK NO:	126690		
	NAME:	OMYA INC 9987 CARVER RD STE 300 CONCINNATI OH 45242 US		

REMARKS

This receipt was generated by the automated BLM Collections and Billing System and is a paper representation of a portion of the official electronic record contained therein.

August 15, 2012

Arizona State Office
Bureau of Land Management
United States Department of the Interior
One North Central Avenue, Suite 800
Phoenix, Arizona 85004

RECEIVED
BLM AZ STATE OFFICE
2012 AUG 20 A 7 59
PHOENIX, ARIZONA

Re: 2012 - 2013 Maintenance Fees Balance Due After Increases

Dear Sir or Madam:

Enclosed is a check in the amount of \$980 as payment of the balance due after increases to association placer mining claim maintenance fees for 7 mining claims. \$140 per claim was previously submitted toward these mining claim maintenance fees. The recent rule change regarding payment of one fee per 20 acres or portion thereof on association placer claims increased the maintenance fees for these 7 claims, and this payment is for the increased amounts only. The maintenance fees are being paid by and on behalf of the owner, Omya California - A Division of Omya Inc., for the maintenance year beginning 1 September 2012 and ending 1 September 2013.

The mining claims and fee payments are more particularly described on the enclosed Maintenance Fee Payment form. An additional copy of this document as well as a self-addressed stamped envelope is enclosed. Please date stamp this additional copy and return it to me.

Please call if you have any questions.

Very truly yours,



James Rogers, Agent
Omya California - A Division of Omya Inc.,
62 Main Street, Proctor, VT 05765
(760) 248-5243

Enclosures

BLM Mining Claim Maintenance Fee Payment Form

Schedule of Claims

Check in the Amount of \$980.00

Additional Copy with SASE to be returned to me with BLM date stamp.

ENTERED INTO COMPUTER

8/24/12 AT

MAINTENANCE FEE PAYMENTClaimant Name: Omya California - A Division of Omya IncAddress: 62 Main StreetCity: Proctor, VT Zip: 05765Telephone: (802) 770-7285E-mail address: tracey.murray@omya.com

Signature: _____

☐ Check here if this is a change of address.BLM
Date
StampRECEIVED
BLM AZ STATE OFFICE
2012 AUG 20 A 7:59
PHOENIX, ARIZONA

Line No.	AMC NUMBER	CLAIM/SITE NAME	COUNTY RECORDER DATA (if available)	TWP	RNG	SEC	Acres	Number of 20 Acre Subdivisions or Portions thereof per AMC number	Total Fee Due	Fees Previously Paid in 2012	Fee Balance Due Included in this Submittal	
21	229851	P #1	Pinal Docket 1254 Pg. 122 Fee # 1996-777931	1S	13E	18	40	2	\$280	\$140	\$140	
22	229852	P #2	Pinal Docket 1254 Pg. 124 Fee # 1996-777932	1S	13E	18	40	2	\$280	\$140	\$140	
23	229853	P #3	Pinal Docket 1254 Pg. 126 Fee # 1996-777933	1S	13E	17	40	2	\$280	\$140	\$140	
24	229854	P #4	Pinal Docket 1254 Pg. 128 Fee # 1996-777934	1S	13E	17	40	2	\$280	\$140	\$140	
25	229855	P #5	Pinal Docket 1254 Pg. 130 Fee # 1996-777935	1S	13E	17	40	2	\$280	\$140	\$140	
26	229856	P #6	Pinal Docket 1254 Pg. 132 Fee # 1996-777936	1S	13E	17	40	2	\$280	\$140	\$140	
27	229857	P #7	Pinal Docket 1254 Pg. 134 Fee # 1996-777937	1S	13E	17	40	2	\$280	\$140	\$140	
							Total	280	14	\$1,960	\$980	\$980

NO. OF CLAIMS 7AMOUNT \$980.00RECEIPT NO. 2034358INIT. AM

** BLM-ASO**

Align top of FedEx Express® shipping label here.

From: (760) 248-5200
Jimmy Rogers
Omnia California
7225 Crystal Creek Rd
Lucerne Valley, CA 92356

Origin ID: DAGA



Ship Date: 15AUG12
ActWgt: 0.3 LB
CAD: 2915672/INET3300


Delivery Address Bar Code



Ref # 76360005
Invoice #
PO #
Dept #

SHIP TO: (602) 417-9528
Mining Claims Dept
USDI BLM
1 N CENTRAL AVE
STE 800
PHOENIX, AZ 85004

BILL SENDER



TRK# 7987 5173 3319
0201

SA ZSYA



515620C341RA44

FRI - 17 AUG A4
** 2DAY **
85004
AZ-US
PHX

RECEIVED
BLM AZ STATE OFFICE

Align bottom of peel and stick airbill or pouch here.



RT 275 2 B
FZ 3319 08.17

Express



United States Department of the Interior
Bureau of Land Management
LANDS/RECREATION & PLANNING
ONE N CENTRAL AVE
PHOENIX, AZ 85004 -2203
Phone: 602-417-9200

Receipt

No: 2634358

Transaction #: 2714904	
Date of Transaction: 08/20/2012	
CUSTOMER:	
	OMYA CALIFORINA A DIVISION OF OMYA INC 62 MAIN ST PROCTOR,VT 05765-1177 US

LINE #	QTY	DESCRIPTION	REMARKS	UNIT PRICE	TOTAL
1	1.00	LOCATABLE MINERALS / MINING CLAIMS-NOT NEW-UNADJUD,ONE AUTH NO. ONLY / MINING CLAIM MONEY RECEIVED CASES: AMC229851/\$980.00	MAINT FEE PYMNT (7) 2013	- n/a -	980.00
TOTAL:					\$980.00

PAYMENT INFORMATION				
1	AMOUNT:	980.00	POSTMARKED:	08/15/2012
	TYPE:	CHECK	RECEIVED:	08/20/2012
	CHECK NO:	127752		
	NAME:	OMYA INC 9987 CARVER RD STE 300 CINCINNATI OH 45242 US		

REMARKS

This receipt was generated by the automated BLM Collections and Billing System and is a paper representation of a portion of the official electronic record contained therein.



Omya Inc.
62 Main Street
Proctor, VT 05765
U.S.A.

www.omya-na.com

AMC229831

AMC325634

AMC332010

September 16, 2011

United States Department of the Interior
Bureau of Land Management
One North Central Avenue, Suite 800
Phoenix, Arizona 85004

AMC 231216

Re: 2011 - 2012 COPY OF RECORDED INTENT TO HOLD MINING CLAIMS

Ladies and/or Gentlemen:

Enclosed is a copy of the Notice of Intention to Hold Mining Claims/Sites recorded in the county in which the claims are situated by Omya California - A Division of Omya Inc., for the maintenance year beginning 1 September 2011 and ending 1 September 2012. A check in the amount of \$410.00 is also enclosed for payment of filing fees on 41 claims at \$10.00 per claim. This filing is made on behalf of the claim owners, Omya California - A Division of Omya Inc.

The mining claims are more particularly described on the enclosed Notice of Intention to Hold Mining Claims/Sites. An additional copy of this document as well as a self addressed stamped envelope is enclosed.

Please complete the following:

1. Place this document in your files referring to the listed claims.
2. Date stamp the additional copy and return it to me.

Feel free to call me if with any questions regarding these matters.

Very truly yours,

Tracey A. Murray
Tracey A. Murray, agent
Omya California - A Division of Omya Inc.
62 Main Street, Proctor, VT 05765
(802) 770-7285

Enclosures

Check in the Amount of \$410.00

Notice of Intention to Hold Mining Claims/Sites.

Additional Copy with SASE to be returned to me with BLM date stamp.

NO. OF CLAIMS 41

AMOUNT 410.00

RECEIPT NO. 2434724

INIT: 9/25

** BLM-ASO **

RE 9-21-11



**OFFICIAL RECORDS OF
PINAL COUNTY RECORDER
LAURA DEAN-LYTLE**

When Recorded Return Document to:

Omya California - A Division of Omya Inc.
62 Main Street
Proctor, Vermont 05765

DATE/TIME: 08/04/2011 1126
FEE: \$14.00
PAGES: 3
FEE NUMBER: 2011-064362



NOTICE OF INTENTION TO HOLD MINING CLAIMS/SITES

Omya California - A Division of Omya Inc., owner of the below-listed mining claims, has paid maintenance fees for those mining claims in the amount of \$140 per claim for the assessment year ending September 1, 2012. Payment was made pursuant to the Fiscal Year 1999 Omnibus Reconciliation Act of October 21, 1998 (PL 105-277; 112 Stat 2681-232, 235), and Public Law 108-447 of December 8, 2004.

The mining claims are located in Pinal County, State of Arizona, and Omya intends to hold and claim the mining claims for the valuable minerals contained therein.

RECEIVED
CLIMATE OFFICE
SEP 04 A 7 41
PINAL COUNTY ARIZONA

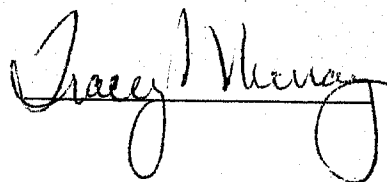
Line No.	AMC NUMBER	CLAIM/SITE NAME	COUNTY RECORDER DATA	TWP	RNG	SEC
1	229831	Lode Marble #1	Pinal Docket 1254 Pg. 141 Fee # 1996-033767	1S	13E	17,18
2	229832	Lode Marble #2	Pinal Docket 1254 Pg. 143 Fee # 1996-033768	1S	13E	17,18
3	229833	Lode Marble #3	Pinal Docket 1254 Pg. 145 Fee # 1996-033769	1S	13E	17
4	229834	Lode Marble #4	Pinal Docket 1254 Pg. 147 Fee # 1996-033770	1S	13E	17
5	229835	Lode Marble #5	Pinal Docket 1254 Pg. 149 Fee # 1996-033771	1S	13E	17
6	229836	Lode Marble #6	Pinal Docket 1254 Pg. 151 Fee # 1996-033772	1S	13E	17
7	229837	Lode Marble #7	Pinal Docket 1254 Pg. 153 Fee # 1996-033773	1S	13E	17
8	229838	Lode Marble #8	Pinal Docket 1254 Pg. 155 Fee # 1996-033774	1S	13E	17
9	229839	Lode Marble #9	Pinal Docket 1254 Pg. 157 Fee # 1996-033775	1S	13E	17,8
10	229840	Lode Marble #10	Pinal Docket 1254 Pg. 159 Fee # 1996-033776	1S	13E	17,8
11	229841	Lode Marble #11	Pinal Docket 1254 Pg. 161 Fee # 1996-033777	1S	13E	17

Line No.	AMC NUMBER	CLAIM/SITE NAME	COUNTY RECORDER DATA	TWP	RNG	SEC
12	229842	Lode Marble #12	Pinal Docket 1254 Pg. 163 Fee # 1996-033778	1S	13E	17,8
13	229843	Lode Marble #13	Pinal Docket 1254 Pg. 165 Fee # 1996-033779	1S	13E	17,18
14	229844	Lode Marble #14	Pinal Docket 1254 Pg. 167 Fee # 1996-033780	1S	13E	17
15	229845	Lode Marble #15	Pinal Docket 1254 Pg. 169 Fee # 1996-033781	1S	12E/13E	13/17,18
16	229846	Lode Marble #16	Pinal Docket 1254 Pg. 171 Fee # 1996-033782	1S	13E	17,18
17	229847	Lode Marble #17	Pinal Docket 1254 Pg. 173 Fee # 1996-033783	1S	12E/13E	13/18,19
18	229848	Lode Marble #18	Pinal Docket 1254 Pg. 175 Fee # 1996-033784	1S	13E	17,18,19
19	229849	Lode Marble #19	Pinal Docket 1254 Pg. 177 Fee # 1996-033785	1S	13E	17,18,19,20
20	229850	Lode Marble #20	Pinal Docket 1254 Pg. 179 Fee # 1996-033786	1S	12E/13E	13/18
21	231216	Lode Marble #21	Pinal Docket 1254 Pg. 816 Fee # 1996-033787	1S	13E	17
22	231217	Lode Marble #22	Pinal Docket 1254 Pg. 159 Fee # 1996-033788	1S	13E	17
23	231218	Lode Marble #23	Pinal Docket 1254 Pg. 159 Fee # 1996-033789	1S	13E	17
24	231219	Lode Marble #24	Pinal Docket 1254 Pg. 159 Fee # 1996-033790	1S	13E	17
25	231220	Lode Marble #25	Pinal Docket 1254 Pg. 159 Fee # 1996-033791	1S	13E	17
26	231221	Lode Marble #26	Pinal Docket 1254 Pg. 159 Fee # 1996-033792	1S	13E	17,20
27	229851	P #1	Pinal Docket 1254 Pg. 122 Fee # 1996-777931	1S	13E	18
28	229852	P #2	Pinal Docket 1254 Pg. 124 Fee # 1996-777932	1S	13E	18
29	229853	P #3	Pinal Docket 1254 Pg. 126 Fee # 1996-777933	1S	13E	17
30	229854	P #4	Pinal Docket 1254 Pg. 128 Fee # 1996-777934	1S	13E	17
31	229855	P #5	Pinal Docket 1254 Pg. 130 Fee # 1996-777935	1S	13E	17
32	229856	P #6	Pinal Docket 1254 Pg. 132 Fee # 1996-777936	1S	13E	17

Line No.	AMC NUMBER	CLAIM/SITE NAME	COUNTY RECORDER DATA	TWP	RNG	SEC
33	229857	P #7	Pinal Docket 1254 Pg. 134 Fee # 1996-777937	1S	13E	17
34	325641	Apache #1	Pinal Docket 1867 Pg. 126	1S	13E	17,18,19,20
35	325640	Apache #2	Pinal Docket 1867 Pg. 129	1S	12E/13E	24/19
36	325635	Apache #6	Pinal Docket 1867 Pg. 964	1S	12E	24
37	325638	Apache #7	Pinal Docket 1867 Pg. 967	1S	12E/13E	24/19
38	325634	Apache #8	Pinal Docket 1867 Pg. 970	1S	12E	24
39	325639	Apache #10	Pinal Docket 1867 Pg. 973	1S	12E	24
40	332010	Apache #1A	Pinal Docket 2059 Pg. 220	1S	12E/13E	13,24/18,19
41	332011	Apache #2A	Pinal Docket 2059 Pg. 218	1S	12E/13E	13,24/18,19

Omya California - A Division of Omya Inc
62 Main Street
Proctor, Vermont 05765

Tracey Murray, Agent

 Date 8-2-11

RECEIVED
BLM AZ STATE OFFICE
2011 SEP 20 A 7:41
PHOENIX, ARIZONA



**OFFICIAL RECORDS OF
PINAL COUNTY RECORDER
LAURA DEAN-LYTLE**

When Recorded Return Document to:

Omya California - A Division of Omya Inc.
62 Main Street
Proctor, Vermont 05765

DATE/TIME: 08/04/2011 1126

FEE: \$14.00

PAGES: 3

FEE NUMBER: 2011-064362



NOTICE OF INTENTION TO HOLD MINING CLAIMS/SITES

Omya California - A Division of Omya Inc., owner of the below-listed mining claims, has paid maintenance fees for those mining claims in the amount of \$140 per claim for the assessment year ending September 1, 2012. Payment was made pursuant to the Fiscal Year 1999 Omnibus Reconciliation Act of October 21, 1998 (PL 105-277; 112 Stat 2681-232,235), and Public Law 108-447 of December 8, 2004.

The mining claims are located in Pinal County, State of Arizona, and Omya intends to hold and claim the mining claims for the valuable minerals contained therein.

RECEIVED
BLM AZ STATE OFFICE
2011 SEP 20 A 11:41
PHOENIX, ARIZONA

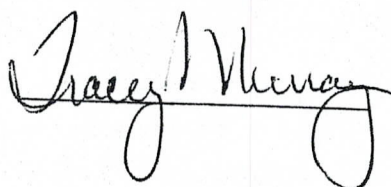
Line No.	AMC NUMBER	CLAIM/SITE NAME	COUNTY RECORDER DATA	TWP	RNG	SEC
1	229831	Lode Marble #1	Pinal Docket 1254 Pg. 141 Fee # 1996-033767	1S	13E	17,18
2	229832	Lode Marble #2	Pinal Docket 1254 Pg. 143 Fee # 1996-033768	1S	13E	17,18
3	229833	Lode Marble #3	Pinal Docket 1254 Pg. 145 Fee # 1996-033769	1S	13E	17
4	229834	Lode Marble #4	Pinal Docket 1254 Pg. 147 Fee # 1996-033770	1S	13E	17
5	229835	Lode Marble #5	Pinal Docket 1254 Pg. 149 Fee # 1996-033771	1S	13E	17
6	229836	Lode Marble #6	Pinal Docket 1254 Pg. 151 Fee # 1996-033772	1S	13E	17
7	229837	Lode Marble #7	Pinal Docket 1254 Pg. 153 Fee # 1996-033773	1S	13E	17
8	229838	Lode Marble #8	Pinal Docket 1254 Pg. 155 Fee # 1996-033774	1S	13E	17
9	229839	Lode Marble #9	Pinal Docket 1254 Pg. 157 Fee # 1996-033775	1S	13E	17,8
10	229840	Lode Marble #10	Pinal Docket 1254 Pg. 159 Fee # 1996-033776	1S	13E	17,8
11	229841	Lode Marble #11	Pinal Docket 1254 Pg. 161 Fee # 1996-033777	1S	13E	17

Line No.	AMC NUMBER	CLAIM/SITE NAME	COUNTY RECORDER DATA	TWP	RNG	SEC
12	229842	Lode Marble #12	Pinal Docket 1254 Pg. 163 Fee # 1996-033778	1S	13E	17,8
13	229843	Lode Marble #13	Pinal Docket 1254 Pg. 165 Fee # 1996-033779	1S	13E	17,18
14	229844	Lode Marble #14	Pinal Docket 1254 Pg. 167 Fee # 1996-033780	1S	13E	17
15	229845	Lode Marble #15	Pinal Docket 1254 Pg. 169 Fee # 1996-033781	1S	12E/13E	13/17,18
16	229846	Lode Marble #16	Pinal Docket 1254 Pg. 171 Fee # 1996-033782	1S	13E	17,18
17	229847	Lode Marble #17	Pinal Docket 1254 Pg. 173 Fee # 1996-033783	1S	12E/13E	13/18,19
18	229848	Lode Marble #18	Pinal Docket 1254 Pg. 175 Fee # 1996-033784	1S	13E	17,18,19
19	229849	Lode Marble #19	Pinal Docket 1254 Pg. 177 Fee # 1996-033785	1S	13E	17,18,19,20
20	229850	Lode Marble #20	Pinal Docket 1254 Pg. 179 Fee # 1996-033786	1S	12E/13E	13/18
21	231216	Lode Marble #21	Pinal Docket 1254 Pg. 816 Fee # 1996-033787	1S	13E	17
22	231217	Lode Marble #22	Pinal Docket 1254 Pg. 159 Fee # 1996-033788	1S	13E	17
23	231218	Lode Marble #23	Pinal Docket 1254 Pg. 159 Fee # 1996-033789	1S	13E	17
24	231219	Lode Marble #24	Pinal Docket 1254 Pg. 159 Fee # 1996-033790	1S	13E	17
25	231220	Lode Marble #25	Pinal Docket 1254 Pg. 159 Fee # 1996-033791	1S	13E	17
26	231221	Lode Marble #26	Pinal Docket 1254 Pg. 159 Fee # 1996-033792	1S	13E	17,20
27	229851	P #1	Pinal Docket 1254 Pg. 122 Fee # 1996-777931	1S	13E	18
28	229852	P #2	Pinal Docket 1254 Pg. 124 Fee # 1996-777932	1S	13E	18
29	229853	P #3	Pinal Docket 1254 Pg. 126 Fee # 1996-777933	1S	13E	17
30	229854	P #4	Pinal Docket 1254 Pg. 128 Fee # 1996-777934	1S	13E	17
31	229855	P #5	Pinal Docket 1254 Pg. 130 Fee # 1996-777935	1S	13E	17
32	229856	P #6	Pinal Docket 1254 Pg. 132 Fee # 1996-777936	1S	13E	17

Line No.	AMC NUMBER	CLAIM/SITE NAME	COUNTY RECORDER DATA	TWP	RNG	SEC
33	229857	P #7	Pinal Docket 1254 Pg. 134 Fee # 1996-777937	1S	13E	17
34	325641	Apache #1	Pinal Docket 1867 Pg. 126	1S	13E	17,18,19,20
35	325640	Apache #2	Pinal Docket 1867 Pg. 129	1S	12E/13E	24/19
36	325635	Apache #6	Pinal Docket 1867 Pg. 964	1S	12E	24
37	325638	Apache #7	Pinal Docket 1867 Pg. 967	1S	12E/13E	24/19
38	325634	Apache #8	Pinal Docket 1867 Pg. 970	1S	12E	24
39	325639	Apache #10	Pinal Docket 1867 Pg. 973	1S	12E	24
40	332010	Apache #1A	Pinal Docket 2059 Pg. 220	1S	12E/13E	13,24/18,19
41	332011	Apache #2A	Pinal Docket 2059 Pg. 218	1S	12E/13E	13,24/18,19

Omya California - A Division of Omya Inc
62 Main Street
Proctor, Vermont 05765

Tracey Murray, Agent

 Date 8-2-11

PHOENIX, ARIZONA

2011 SEP 20 A 1:42

RECEIVED
BLM AZ STATE OFFICE

United States Department of the Interior
Bureau of Land Management
LANDS/RECREATION & PLANNING
ONE N CENTRAL AVE
PHOENIX, AZ 85004 -2203
Phone: 602-417-9200

Receipt

No: 2434724

Transaction #: 2510351

Date of Transaction: 09/20/2011

CUSTOMER:

OMYA INC
62 MAIN ST
PROCTOR, VT 05765-1177 US

LINE #	QTY	DESCRIPTION	REMARKS	UNIT PRICE	TOTAL
1	1.00	LOCATABLE MINERALS / MINING CLAIMS-NOT NEW-UNADJUD, ONE AUTH NO. ONLY / MINING CLAIM MONEY RECEIVED CASES: AMC229831/\$410.00	NOI-41	- n/a -	410.00
TOTAL:					\$410.00

PAYMENT INFORMATION

1	AMOUNT:	410.00	POSTMARKED:	09/16/2011
	TYPE:	CHECK	RECEIVED:	09/20/2011
	CHECK NO:	121719		
	NAME:	OMYA INC 9987 CARVER ROAD CINCINNATI OH 45242 US		

REMARKS


This receipt was generated by the automated BLM Collections and Billing System and is a paper representation of a portion of the official electronic record contained therein.



Omya Inc.
62 Main Street
Proctor, VT 05765
U.S.A.

PROCTOR VT 05765
SEP 16 2011 2:32
PHX, ARIZONA

UNITED STATES DEPARTMENT OF THE INTERIOR
BUREAU OF LAND MANAGEMENT
ONE NORTH CENTRAL AVENUE, SUITE 800
PHOENIX, ARIZONA 85004



neopost

047J82004078

\$00.64⁰

09/16/2011

Mailed From 05765
US POSTAGE

AMC 229831

231216

325634

332010



Omya Inc.
62 Main Street
Proctor, VT 05765
U.S.A.
www.omya-na.com

June 17, 2011

Arizona State Office
Bureau of Land Management
United States Department of the Interior
One North Central Avenue, Suite 800
Phoenix, Arizona 85004

Re: 2011-2012 Maintenance Fees

Dear Sir or Madam:

Enclosed is a check in the amount of \$5740.00 as payment of the maintenance fees for 41 mining claims. The maintenance fees are being paid by and on behalf of the owner, Omya California - A Division of Omya Inc., for the maintenance year beginning 1 September 2011 and ending 1 September 2012.

The mining claims are more particularly described on the enclosed Maintenance Fee Payment form. An additional copy of this document as well as a self addressed stamped envelope is enclosed. Please date stamp this additional copy and return it to me.

Please call if you have any questions.

Very truly yours,

Tracey Murray, Agent
Omya California - A Division of Omya Inc.,
62 Main Street, Proctor, VT 05765
(802) 770-7285

Enclosures
BLM Mining Claim Maintenance Fee Payment Form
Schedule of Claims
Check in the Amount of \$5740.00
Additional Copy with SASE to be returned to me with BLM date stamp.

ENTERED INTO COMPUTER

JUN 24 2011 *QB*

RECEIVED
BLM AZ STATE OFFICE
2011 JUN 22 A 10:12
PHOENIX, ARIZONA

MAINTENANCE FEE PAYMENTClaimant Name: Omya California - A Division of Omya IncAddress: 62 Main StreetCity: Proctor, VT Zip: 05765Telephone: (802) 770-7285E-mail address: tracey.murray@omya.com

Signature: _____

☐ Check here if this is a change of address.BLM
Date
StampRECEIVED
BLM AZ STATE OFFICE
2011 JUN 22 A 10:12
PHOENIX, ARIZONA

Line No.	AMC NUMBER	CLAIM/SITE NAME	COUNTY RECORDER DATA (if available)	TWP	RNG	SEC
1	229831	Lode Marble #1	Pinal Docket 1254 Pg. 141 Fee # 1996-033767	1S	13E	17,18
2	229832	Lode Marble #2	Pinal Docket 1254 Pg. 143 Fee # 1996-033768	1S	13E	17,18
3	229833	Lode Marble #3	Pinal Docket 1254 Pg. 145 Fee # 1996-033769	1S	13E	17
4	229834	Lode Marble #4	Pinal Docket 1254 Pg. 147 Fee # 1996-033770	1S	13E	17
5	229835	Lode Marble #5	Pinal Docket 1254 Pg. 149 Fee # 1996-033771	1S	13E	17
6	229836	Lode Marble #6	Pinal Docket 1254 Pg. 151 Fee # 1996-033772	1S	13E	17
7	229837	Lode Marble #7	Pinal Docket 1254 Pg. 153 Fee # 1996-033773	1S	13E	17
8	229838	Lode Marble #8	Pinal Docket 1254 Pg. 155 Fee # 1996-033774	1S	13E	17
9	229839	Lode Marble #9	Pinal Docket 1254 Pg. 157 Fee # 1996-033775	1S	13E	17,8
10	229840	Lode Marble #10	Pinal Docket 1254 Pg. 159 Fee # 1996-033776	1S	13E	17,8

List additional claims on Form MCF114.

Bureau of Land Management
Arizona State Office
www.az.blm.govNo. of Claims: 41 x \$140 = \$5,740Check No: 119733 Init. JMLReceipt No.: 2367543

For BLM Use Only

ENTERED INTO COMPUTER

JUN 24 2011 PB

Form: MCF112

Revised July 2005

This form is available from the **Arizona Department of Mines and Mineral Resources** and may be reproduced.

SUPPLEMENTAL ATTACHMENT

May be used with the following forms for listing additional mining claims:

Check One.

- ☐ Affidavit of Performance of Annual Work
- ☒ Maintenance Fee Payment
- ☐ Notice of Intent to Hold Mining Claims
- ☐ Notice of Non-Liability for Labor and Materials
Furnished

BLM
Date
Stamp

RECEIVED
BLM AZ STATE OFFICE
2011 JUN 22 A 10:12
PHOENIX, ARIZONA

Claimant: Omya California - A Division of Omya Inc., 62 Main Street, Proctor, VT 05765

Line No.	AMC NUMBER	CLAIM/SITE NAME	COUNTY RECORDER DATA (if available)	TWP	RNG	SEC
11	229841	Lode Marble #11	Pinal Docket 1254 Pg. 161 Fee # 1996-033777	1S	13E	17
12	229842	Lode Marble #12	Pinal Docket 1254 Pg. 163 Fee # 1996-033778	1S	13E	17,8
13	229843	Lode Marble #13	Pinal Docket 1254 Pg. 165 Fee # 1996-033779	1S	13E	17,18
14	229844	Lode Marble #14	Pinal Docket 1254 Pg. 167 Fee # 1996-033780	1S	13E	17
15	229845	Lode Marble #15	Pinal Docket 1254 Pg. 169 Fee # 1996-033781	1S	12E/13E	13/17,18
16	229846	Lode Marble #16	Pinal Docket 1254 Pg. 171 Fee # 1996-033782	1S	13E	17,18
17	229847	Lode Marble #17	Pinal Docket 1254 Pg. 173 Fee # 1996-033783	1S	12E/13E	13/18,19
18	229848	Lode Marble #18	Pinal Docket 1254 Pg. 175 Fee # 1996-033784	1S	13E	17,18,19
19	229849	Lode Marble #19	Pinal Docket 1254 Pg. 177 Fee # 1996-033785	1S	13E	17,18,19,20
20	229850	Lode Marble #20	Pinal Docket 1254 Pg. 179 Fee # 1996-033786	1S	12E/13E	13/18
28	231216	Lode Marble #21	Pinal Docket 1254 Pg. 816 Fee # 1996-033787	1S	13E	17
29	231217	Lode Marble #22	Pinal Docket 1254 Pg. 159 Fee # 1996-033788	1S	13E	17
30	231218	Lode Marble #23	Pinal Docket 1254 Pg. 159 Fee # 1996-033789	1S	13E	17
31	231219	Lode Marble #24	Pinal Docket 1254 Pg. 159 Fee # 1996-033790	1S	13E	17
32	231220	Lode Marble #25	Pinal Docket 1254 Pg. 159 Fee # 1996-033791	1S	13E	17
33	231221	Lode Marble #26	Pinal Docket 1254 Pg. 159 Fee # 1996-033792	1S	13E	17,20
21	229851	P #1	Pinal Docket 1254 Pg. 122 Fee # 1996-777931	1S	13E	18
22	229852	P #2	Pinal Docket 1254 Pg. 124 Fee # 1996-777932	1S	13E	18
23	229853	P #3	Pinal Docket 1254 Pg. 126 Fee # 1996-777933	1S	13E	17
24	229854	P #4	Pinal Docket 1254 Pg. 128 Fee # 1996-777934	1S	13E	17
25	229855	P #5	Pinal Docket 1254 Pg. 130 Fee # 1996-777935	1S	13E	17
26	229856	P #6	Pinal Docket 1254 Pg. 132 Fee # 1996-777936	1S	13E	17
27	229857	P #7	Pinal Docket 1254 Pg. 134 Fee # 1996-777937	1S	13E	17
39	325641	Apache #1	Pinal Docket 1867 Pg. 126	1S	13E	17,18,19,20
38	325640	Apache #2	Pinal Docket 1867 Pg. 129	1S	12E/13E	24/19
35	325635	Apache #6	Pinal Docket 1867 Pg. 964	1S	12E	24
36	325638	Apache #7	Pinal Docket 1867 Pg. 967	1S	12E/13E	24/19
34	325634	Apache #8	Pinal Docket 1867 Pg. 970	1S	12E	24
37	325639	Apache #10	Pinal Docket 1867 Pg. 973	1S	12E	24
40	332010	Apache #1A	Pinal Docket 2059 Pg. 220	1S	12E/13E	13,24/18,19
41	332011	Apache #2A	Pinal Docket 2059 Pg. 218	1S	12E/13E	13,24/18,19

Form MCF114
Revised June 2005


This form is available from the Arizona Department of Mines & Mineral Resources and may be reproduced.



Omya Inc.
62 Main Street
Proctor, VT 05765
U.S.A.


RECEIVED
CLM STATE OFF
2011 JUN 21 P 2:14
PHOENIX, ARIZONA

ARIZONA STATE OFFICE
BUREAU OF LAND MANAGEMENT
UNITED STATES DEPARTMENT OF THE INTERIOR
ONE NORTH CENTRAL AVENUE, SUITE 800
PHOENIX, ARIZONA 85004



047J82004078
\$00.640
06/17/2011
Mailed From 05765
US POSTAGE

85004\$4427 C041



United States Department of the Interior
Bureau of Land Management
LANDS/RECREATION & PLANNING
ONE N CENTRAL AVE
PHOENIX, AZ 85004 -2203
Phone: 602-417-9200

Receipt

No:

2367543

Transaction #: 2442290		ENTERED INTO COMPUTER
Date of Transaction: 06/22/2011		
CUSTOMER:		JUN 24 2011 <i>RB</i>
OMYA CALIFORINA A DIVISION OF OMYA INC 62 MAIN ST PROCTOR, VT 05765-1177 US		

LINE #	QTY	DESCRIPTION	REMARKS	UNIT PRICE	TOTAL
1	1.00	LOCATABLE MINERALS / MINING CLAIMS-NOT NEW-UNADJUD, ONE AUTH NO. ONLY / MINING CLAIM MONEY RECEIVED CASES: AMC229831/\$5740.00	MAINT 2012/41	- n/a -	5740.00
TOTAL:					\$5,740.00

PAYMENT INFORMATION			
1	AMOUNT:	5740.00	POSTMARKED: 06/17/2011
	TYPE:	CHECK	RECEIVED: 06/22/2011
	CHECK NO:	119733	
	NAME:	OMYA INC 9987 CARVER RD CINCINNATI OH 45242 US	

REMARKS

This receipt was generated by the automated BLM Collections and Billing System and is a paper representation of a portion of the official electronic record contained therein.

Lead #

229831	229831 - 229857	27	
231216	231216 - 231221	6	
325634	325634 - 325635	2	
	325638 - 325641	4	
332010	332010 - 332011	2	
		41	Total

Message:

41 ROWS RETRIEVED

CBS Export Results Report

☐ Include Resolved Records

Record Status

☐ Error Records (E/M/I)☐ Accepted Records (A/W)☐ "On Hold" Records (H)☒ All Records (for s/n or receipt nr)☐ Exported, No Results From CBS☐ New (not yet exported)

Search Criteria

Enter export Date (mm/dd/yyyy) ALL

Serial Number match (optional)

Receipt Nr (optional) 2367543

Export Nr (exclusive)

LR2000 User (defaults to login) ALL

Query

Reset

Responsible Area (Errors Only)

☐ User (U,X)☐ Programmer (P,X)☒ All (U,P,X)

User Guide

	Resend?	Export Nr	A/D	Serial Nr	Mult	Code	\$ Amount	Remarks	Receipt Nr	LR2000 User	#Msg	Resolved?	OK	Stat1	Area	CBS Msg 1	Stat2	Area	Msg 2	CBS 392 ID	392 \$ Amt	Action Update Date	Resend	Resend Orig	Export Date
1	<input type="checkbox"/>	3075881	A	AMC229831	682		140.00	2012	2367543	PAULINEB		<input type="checkbox"/>								1640589	5740.00	6/24/2011 15:37			
2	<input type="checkbox"/>	3075882	A	AMC229832	682		140.00	2012	2367543	PAULINEB		<input type="checkbox"/>								1640589	5740.00	6/24/2011 15:37			
3	<input type="checkbox"/>	3075883	A	AMC229833	682		140.00	2012	2367543	PAULINEB		<input type="checkbox"/>								1640589	5740.00	6/24/2011 15:37			
4	<input type="checkbox"/>	3075884	A	AMC229834	682		140.00	2012	2367543	PAULINEB		<input type="checkbox"/>								1640589	5740.00	6/24/2011 15:37			
5	<input type="checkbox"/>	3075885	A	AMC229835	682		140.00	2012	2367543	PAULINEB		<input type="checkbox"/>								1640589	5740.00	6/24/2011 15:37			
6	<input type="checkbox"/>	3075886	A	AMC229836	682		140.00	2012	2367543	PAULINEB		<input type="checkbox"/>								1640589	5740.00	6/24/2011 15:37			
7	<input type="checkbox"/>	3075887	A	AMC229837	682		140.00	2012	2367543	PAULINEB		<input type="checkbox"/>								1640589	5740.00	6/24/2011 15:37			
8	<input type="checkbox"/>	3075888	A	AMC229838	682		140.00	2012	2367543	PAULINEB		<input type="checkbox"/>								1640589	5740.00	6/24/2011 15:37			
9	<input type="checkbox"/>	3075889	A	AMC229839	682		140.00	2012	2367543	PAULINEB		<input type="checkbox"/>								1640589	5740.00	6/24/2011 15:37			
10	<input type="checkbox"/>	3075890	A	AMC229840	682		140.00	2012	2367543	PAULINEB		<input type="checkbox"/>								1640589	5740.00	6/24/2011 15:37			
11	<input type="checkbox"/>	3075891	A	AMC229841	682		140.00	2012	2367543	PAULINEB		<input type="checkbox"/>								1640589	5740.00	6/24/2011 15:37			
12	<input type="checkbox"/>	3075892	A	AMC229842	682		140.00	2012	2367543	PAULINEB		<input type="checkbox"/>								1640589	5740.00	6/24/2011 15:37			
13	<input type="checkbox"/>	3075893	A	AMC229843	682		140.00	2012	2367543	PAULINEB		<input type="checkbox"/>								1640589	5740.00	6/24/2011 15:37			
14	<input type="checkbox"/>	3075894	A	AMC229844	682		140.00	2012	2367543	PAULINEB		<input type="checkbox"/>								1640589	5740.00	6/24/2011 15:37			
15	<input type="checkbox"/>	3075895	A	AMC229845	682		140.00	2012	2367543	PAULINEB		<input type="checkbox"/>								1640589	5740.00	6/24/2011 15:37			
16	<input type="checkbox"/>	3075896	A	AMC229846	682		140.00	2012	2367543	PAULINEB		<input type="checkbox"/>								1640589	5740.00	6/24/2011 15:37			
17	<input type="checkbox"/>	3075897	A	AMC229847	682		140.00	2012	2367543	PAULINEB		<input type="checkbox"/>								1640589	5740.00	6/24/2011 15:37			
18	<input type="checkbox"/>	3075898	A	AMC229848	682		140.00	2012	2367543	PAULINEB		<input type="checkbox"/>								1640589	5740.00	6/24/2011 15:37			
19	<input type="checkbox"/>	3075899	A	AMC229849	682		140.00	2012	2367543	PAULINEB		<input type="checkbox"/>								1640589	5740.00	6/24/2011 15:37			
20	<input type="checkbox"/>	3075900	A	AMC229850	682		140.00	2012	2367543	PAULINEB		<input type="checkbox"/>								1640589	5740.00	6/24/2011 15:37			



Omya Inc.
62 Main Street
Proctor, VT 05765
U.S.A.
www.omya-na.com

September 2, 2010

United States Department of the Interior
Bureau of Land Management
One North Central Avenue, Suite 800
Phoenix, Arizona 85004

Re: 2010 - 2011 COPY OF RECORDED INTENT TO HOLD MINING CLAIMS

Ladies and/or Gentlemen:

Enclosed is a copy of the Notice of Intention to Hold Mining Claims/Sites recorded in the county in which the claims are situated by Omya California - A Division of Omya Inc., for the maintenance year beginning 1 September 2010 and ending 1 September 2011. A check in the amount of \$410.00 is also enclosed for payment of filing fees on 41 claims at \$10.00 per claim. This filing is made on behalf of the claim owners, Omya California - A Division of Omya Inc.

The mining claims are more particularly described on the enclosed Notice of Intention to Hold Mining Claims/Sites. An additional copy of this document as well as a self addressed stamped envelope is enclosed.

Please complete the following:

1. Place this document in your files referring to the listed claims.
2. Date stamp the additional copy and return it to me.

Feel free to call me if with any questions regarding these matters.

NO. OF CLAIMS
AMOUNT
RECEIPT NO.
INIT.

** BLM-ASO **

Very truly yours,

Tracey A. Murray, agent
Omya California - A Division of Omya Inc.
62 Main Street, Proctor, VT 05765
(802) 770-7285

RECEIVED
BLM ASO STATE OFFICE
2010 SEP 2
A. 7:55

Enclosures

Check in the Amount of \$410.00

Notice of Intention to Hold Mining Claims/Sites.

Additional Copy with SASE to be returned to me with BLM date stamp.

ENTERED INTO COMPUTER

9/17/10 AT



OFFICIAL RECORDS OF
PINAL COUNTY RECORDER
LAURA DEAN-LYTLE

When Recorded Return Document to:

Omya California - A Division of Omya Inc.
62 Main Street
Proctor, Vermont 05765

DATE/TIME: 08/13/2010 1307
FEE: \$14.00
PAGES: 3
FEE NUMBER: 2010-076431



NOTICE OF INTENTION TO HOLD MINING CLAIMS/SITES

Omya California - A Division of Omya Inc., owner of the below-listed mining claims, has paid maintenance fees for those mining claims in the amount of \$140 per claim for the assessment year ending September 1, 2011. Payment was made pursuant to the Fiscal Year 1999 Omnibus Reconciliation Act of October 21, 1998 (PL 105-277; 112 Stat 2681-232,235), and Public Law 108-447 of December 8, 2004.

The mining claims are located in Pinal County, State of Arizona, and Omya intends to hold and claim the mining claims for the valuable minerals contained therein.

Line No.	AMC NUMBER	CLAIM/SITE NAME	COUNTY RECORDER DATA	TWP	RNG	SEC
1	229831	Lode Marble #1	Pinal Docket 1254 Pg. 141 Fee # 1996-033767	1S	13E	17,18
2	229832	Lode Marble #2	Pinal Docket 1254 Pg. 143 Fee # 1996-033768	1S	13E	17,18
3	229833	Lode Marble #3	Pinal Docket 1254 Pg. 145 Fee # 1996-033769	1S	13E	17
4	229834	Lode Marble #4	Pinal Docket 1254 Pg. 147 Fee # 1996-033770	1S	13E	17
5	229835	Lode Marble #5	Pinal Docket 1254 Pg. 149 Fee # 1996-033771	1S	13E	17
6	229836	Lode Marble #6	Pinal Docket 1254 Pg. 151 Fee # 1996-033772	1S	13E	17
7	229837	Lode Marble #7	Pinal Docket 1254 Pg. 153 Fee # 1996-033773	1S	13E	17
8	229838	Lode Marble #8	Pinal Docket 1254 Pg. 155 Fee # 1996-033774	1S	13E	17
9	229839	Lode Marble #9	Pinal Docket 1254 Pg. 157 Fee # 1996-033775	1S	13E	17,8
10	229840	Lode Marble #10	Pinal Docket 1254 Pg. 159 Fee # 1996-033776	1S	13E	17,8
11	229841	Lode Marble #11	Pinal Docket 1254 Pg. 161 Fee # 1996-033777	1S	13E	17

Line No.	AMC NUMBER	CLAIM/SITE NAME	COUNTY RECORDER DATA	TWP	RNG	SEC
12	229842	Lode Marble #12	Pinal Docket 1254 Pg. 163 Fee # 1996-033778	1S	13E	17,8
13	229843	Lode Marble #13	Pinal Docket 1254 Pg. 165 Fee # 1996-033779	1S	13E	17,18
14	229844	Lode Marble #14	Pinal Docket 1254 Pg. 167 Fee # 1996-033780	1S	13E	17
15	229845	Lode Marble #15	Pinal Docket 1254 Pg. 169 Fee # 1996-033781	1S	12E/13E	13/17,18
16	229846	Lode Marble #16	Pinal Docket 1254 Pg. 171 Fee # 1996-033782	1S	13E	17,18
17	229847	Lode Marble #17	Pinal Docket 1254 Pg. 173 Fee # 1996-033783	1S	12E/13E	13/18,19
18	229848	Lode Marble #18	Pinal Docket 1254 Pg. 175 Fee # 1996-033784	1S	13E	17,18,19
19	229849	Lode Marble #19	Pinal Docket 1254 Pg. 177 Fee # 1996-033785	1S	13E	17,18,19,20
20	229850	Lode Marble #20	Pinal Docket 1254 Pg. 179 Fee # 1996-033786	1S	12E/13E	13/18
21	231216	Lode Marble #21	Pinal Docket 1254 Pg. 816 Fee # 1996-033787	1S	13E	17
22	231217	Lode Marble #22	Pinal Docket 1254 Pg. 159 Fee # 1996-033788	1S	13E	17
23	231218	Lode Marble #23	Pinal Docket 1254 Pg. 159 Fee # 1996-033789	1S	13E	17
24	231219	Lode Marble #24	Pinal Docket 1254 Pg. 159 Fee # 1996-033790	1S	13E	17
25	231220	Lode Marble #25	Pinal Docket 1254 Pg. 159 Fee # 1996-033791	1S	13E	17
26	231221	Lode Marble #26	Pinal Docket 1254 Pg. 159 Fee # 1996-033792	1S	13E	17,20
27	229851	P #1	Pinal Docket 1254 Pg. 122 Fee # 1996-777931	1S	13E	18
28	229852	P #2	Pinal Docket 1254 Pg. 124 Fee # 1996-777932	1S	13E	18
29	229853	P #3	Pinal Docket 1254 Pg. 126 Fee # 1996-777933	1S	13E	17
30	229854	P #4	Pinal Docket 1254 Pg. 128 Fee # 1996-777934	1S	13E	17
31	229855	P #5	Pinal Docket 1254 Pg. 130 Fee # 1996-777935	1S	13E	17
32	229856	P #6	Pinal Docket 1254 Pg. 132 Fee # 1996-777936	1S	13E	17

Line No.	AMC NUMBER	CLAIM/SITE NAME	COUNTY RECORDER DATA	TWP	RNG	SEC
33	229857	P #7	Pinal Docket 1254 Pg. 134 Fee # 1996-777937	1S	13E	17
34	325641	Apache #1	Pinal Docket 1867 Pg. 126	1S	13E	17,18,19,20
35	325640	Apache #2	Pinal Docket 1867 Pg. 129	1S	12E/13E	24/19
36	325635	Apache #6	Pinal Docket 1867 Pg. 964	1S	12E	24
37	325638	Apache #7	Pinal Docket 1867 Pg. 967	1S	12E/13E	24/19
38	325634	Apache #8	Pinal Docket 1867 Pg. 970	1S	12E	24
39	325639	Apache #10	Pinal Docket 1867 Pg. 973	1S	12E	24
40	332010	Apache #1A	Pinal Docket 2059 Pg. 220	1S	12E/13E	13,24/18,19
41	332011	Apache #2A	Pinal Docket 2059 Pg. 218	1S	12E/13E	13,24/18,19

Omya California - A Division of Omya Inc
62 Main Street
Proctor, Vermont 05765

Tracey Murray, agent

Tracey Murray

Date 8-5-10

RECEIVED
BLM AZ STATE OFFICE
2010 SEP - 8 A 7:55
PROCTOR, VERMONT

United States Department of the Interior
Bureau of Land Management
LANDS/RECREATION & PLANNING
ONE N CENTRAL AVE
PHOENIX, AZ 85004 -2203
Phone:

Receipt

No: 2211791

Transaction #: 2281899
Date of Transaction: 09/09/2010

CUSTOMER:

OMYA INC
62 MAIN ST
PROCTOR, VT 05765-1177 US

LINE #	QTY	DESCRIPTION	REMARKS	UNIT PRICE	TOTAL
1	1.00	LOCATABLE MINERALS / MINING CLAIMS-NOT NEW-UNADJUD, ONE AUTH NO. ONLY / MINING CLAIM MONEY RECEIVED CASES: AMC229831/\$410.00	NOI-41	- n/a -	410.00
TOTAL:					\$410.00

PAYMENT INFORMATION					
1	AMOUNT:	410.00		POSTMARKED:	N/A
	TYPE:	CHECK		RECEIVED:	09/09/2010
	CHECK NO:	112076			
	NAME:	OMYA INC 9987 CARVER ROAD, STE. 300 CINCINNATI OH 45242 US			

REMARKS

This receipt was generated by the automated BLM Collections and Billing System and is a paper representation of a portion of the official electronic record contained therein.

229831
AMC 231216
AMC 229831
AMC 325634
AMC 332010

MAINTENANCE FEE PAYMENT

Claimant Name: Omya California - A Division of Omya Inc

Address: 62 Main Street

City: Proctor, VT Zip: 05765

Telephone: (802) 770-7285

E-mail address: tracey.murray@omya.com

Signature: Tracey Murray
☒ Check here if this is a change of address.

ADDRESS UPDATED
ENTERED INTO COMPUTER
AUG 11 2010

BLM
Date
Stamp

RECEIVED
BLM AZ STATE OFFICE
2010 JUL 27 10:18
PHOENIX, ARIZONA

Line No.	AMC NUMBER	CLAIM/SITE NAME	COUNTY RECORDER DATA (if available)	TWP	RNG	SEC
1	229831	Lode Marble #1	Pinal Docket 1254 Pg. 141 Fee # 1996-033767	1S	13E	17,18
2	229832	Lode Marble #2	Pinal Docket 1254 Pg. 143 Fee # 1996-033768	1S	13E	17,18
3	229833	Lode Marble #3	Pinal Docket 1254 Pg. 145 Fee # 1996-033769	1S	13E	17
4	229834	Lode Marble #4	Pinal Docket 1254 Pg. 147 Fee # 1996-033770	1S	13E	17
5	229835	Lode Marble #5	Pinal Docket 1254 Pg. 149 Fee # 1996-033771	1S	13E	17
6	229836	Lode Marble #6	Pinal Docket 1254 Pg. 151 Fee # 1996-033772	1S	13E	17
7	229837	Lode Marble #7	Pinal Docket 1254 Pg. 153 Fee # 1996-033773	1S	13E	17
8	229838	Lode Marble #8	Pinal Docket 1254 Pg. 155 Fee # 1996-033774	1S	13E	17
9	229839	Lode Marble #9	Pinal Docket 1254 Pg. 157 Fee # 1996-033775	1S	13E	17,8
10	229840	Lode Marble #10	Pinal Docket 1254 Pg. 159 Fee # 1996-033776	1S	13E	17,8

List additional claims on Form MCF114.

Bureau of Land Management
Arizona State Office
www.az.blm.gov

No. of Claims: 41 x \$140 = 5740.00
Check No: _____ Init. SP28
Receipt No.: 2178813
For BLM Use Only

Form: MCF112

Revised July 2005

This form is available from the **Arizona Department of Mines and Mineral Resources** and may be reproduced.

SUPPLEMENTAL ATTACHMENT

May be used with the following forms for listing additional mining claims:

Check One.

- ☐ Affidavit of Performance of Annual Work
- ☒ Maintenance Fee Payment
- ☐ Notice of Intent to Hold Mining Claims
- ☐ Notice of Non-Liability for Labor and Materials
Furnished

BLM
Date
Stamp

RECEIVED
BLM AZ STATE OFFICE
2010 JUL 27 A 10:18
PHOENIX, ARIZONA

Claimant: Omya California - A Division of Omya Inc., 62 Main Street, Proctor, VT 05765

Line No.	AMC NUMBER	CLAIM/SITE NAME	COUNTY RECORDER DATA (if available)	TWP	RNG	SEC
11	229841	Lode Marble #11	Pinal Docket 1254 Pg. 161 Fee # 1996-033777	1S	13E	17
12	229842	Lode Marble #12	Pinal Docket 1254 Pg. 163 Fee # 1996-033778	1S	13E	17,8
13	229843	Lode Marble #13	Pinal Docket 1254 Pg. 165 Fee # 1996-033779	1S	13E	17,18
14	229844	Lode Marble #14	Pinal Docket 1254 Pg. 167 Fee # 1996-033780	1S	13E	17
15	229845	Lode Marble #15	Pinal Docket 1254 Pg. 169 Fee # 1996-033781	1S	12E/13E	13/17,18
16	229846	Lode Marble #16	Pinal Docket 1254 Pg. 171 Fee # 1996-033782	1S	13E	17,18
17	229847	Lode Marble #17	Pinal Docket 1254 Pg. 173 Fee # 1996-033783	1S	12E/13E	13/18,19
18	229848	Lode Marble #18	Pinal Docket 1254 Pg. 175 Fee # 1996-033784	1S	13E	17,18,19
19	229849	Lode Marble #19	Pinal Docket 1254 Pg. 177 Fee # 1996-033785	1S	13E	17,18,19,20
20	229850 ✓	Lode Marble #20	Pinal Docket 1254 Pg. 179 Fee # 1996-033786	1S	12E/13E	13/18
28	231216 +	Lode Marble #21	Pinal Docket 1254 Pg. 816 Fee # 1996-033787	1S	13E	17
29	231217	Lode Marble #22	Pinal Docket 1254 Pg. 159 Fee # 1996-033788	1S	13E	17
30	231218	Lode Marble #23	Pinal Docket 1254 Pg. 159 Fee # 1996-033789	1S	13E	17
31	231219	Lode Marble #24	Pinal Docket 1254 Pg. 159 Fee # 1996-033790	1S	13E	17
32	231220	Lode Marble #25	Pinal Docket 1254 Pg. 159 Fee # 1996-033791	1S	13E	17
33	231221 ✓	Lode Marble #26	Pinal Docket 1254 Pg. 159 Fee # 1996-033792	1S	13E	17,20
21	229851 +	P #1	Pinal Docket 1254 Pg. 122 Fee # 1996-777931	1S	13E	18
22	229852	P #2	Pinal Docket 1254 Pg. 124 Fee # 1996-777932	1S	13E	18
23	229853	P #3	Pinal Docket 1254 Pg. 126 Fee # 1996-777933	1S	13E	17
24	229854	P #4	Pinal Docket 1254 Pg. 128 Fee # 1996-777934	1S	13E	17
25	229855	P #5	Pinal Docket 1254 Pg. 130 Fee # 1996-777935	1S	13E	17
26	229856	P #6	Pinal Docket 1254 Pg. 132 Fee # 1996-777936	1S	13E	17
27	229857 ✓	P #7	Pinal Docket 1254 Pg. 134 Fee # 1996-777937	1S	13E	17
39	325641 +	Apache #1	Pinal Docket 1867 Pg. 126	1S	13E	17,18,19,20
38	325640 +	Apache #2	Pinal Docket 1867 Pg. 129	1S	12E/13E	24/19
35	325635 +	Apache #6	Pinal Docket 1867 Pg. 964	1S	12E	24
36	325638 +	Apache #7	Pinal Docket 1867 Pg. 967	1S	12E/13E	24/19
34	325634 +	Apache #8	Pinal Docket 1867 Pg. 970	1S	12E	24
37	325639 +	Apache #10	Pinal Docket 1867 Pg. 973	1S	12E	24
40	332010 +	Apache #1A	Pinal Docket 2059 Pg. 220	1S	12E/13E	13,24/18,19
41	332011	Apache #2A	Pinal Docket 2059 Pg. 218	1S	12E/13E	13,24/18,19

ENTERED INTO COMPUTER

AUG 09 2010
NXT

Form MCF114
Revised June 2005



Omya Inc.
62 Main Street
Proctor, VT 05765
Tel: (802) 459-3311

July 19, 2010

www.omya-na.com

Arizona State Office
Bureau of Land Management
United States Department of the Interior
One North Central Avenue, Suite 800
Phoenix, Arizona 85004

Re: 2010-2011 Maintenance Fees

Gentlemen:

Enclosed is a check in the amount of \$5740.00 as payment of the maintenance fees for 41 mining claims. The maintenance fees are being paid by and on behalf of the owner, Omya California - A Division of Omya Inc., for the maintenance year beginning 1 September 2010 and ending 1 September 2011.

The mining claims are more particularly described on the enclosed Maintenance Fee Payment form. An additional copy of this document as well as a self addressed stamped envelope is enclosed. Please date stamp this additional copy and return it to me.

Please call if you have any questions.

Very truly yours,

Tracey Murray
Tracey Murray, Agent
Omya California - A Division of Omya Inc.
62 Main Street, Proctor, VT 05765
(802) 770-7285

RECEIVED
BLM AZ STATE OFFICE
2010 JUL 27 10:16
PHOENIX, AZ

Enclosures
BLM Mining Claim Maintenance Fee Payment Form
Schedule of Claims
Check in the Amount of \$5740.00
Additional Copy with SASE to be returned to me with BLM date stamp.

Customer Name Update Screen

System ID:MC

Name: OMYA ARIZONA INC

Proprietor #: 54371

Category: C - CORPORATION

Address: 62 MAIN ST

City: PROCTOR

State: VT

Zip: 057651177

Lookup

Renumber To:

ADDRESS UPDATED
ENTERED INTO COMPUTER
AUG 11 2010 PB

Save

Save/Override DataFlux

Delete

Renumber

Customer details successfully saved for Customer Id 54371

List of Proprietors
OMYA ARIZONA INC[54371], BOX 825, , LUCERNE VALLEY, CA, 92356, C,
<i>↑ Previous Address</i>
<div>Select Cancel</div>

United States Department of the Interior
Bureau of Land Management
LANDS/RECREATION & PLANNING
ONE N CENTRAL AVE
PHOENIX, AZ 85004 -2203
Phone:

Receipt

No:

2178813

Transaction #: 2248378

Date of Transaction: 07/28/2010

ENTERED INTO COMPUTER

CUSTOMER: OMYA INC
62 MAIN ST
PROCTOR, VT 05765-1177 US

AUG 09 2010

LINE #	QTY	DESCRIPTION	REMARKS	UNIT PRICE	TOTAL
1	1.00	LOCATABLE MINERALS / MINING CLAIMS-NOT NEW-UNADJUD, ONE AUTH NO. ONLY / MINING CLAIM MONEY RECEIVED CASES: AMC229831/\$5740.00	MAINT-41	- n/a -	5740.00 ✓
TOTAL:					\$5,740.00

PAYMENT INFORMATION					
1	AMOUNT:	5740.00		POSTMARKED:	07/21/2010
	TYPE:	CHECK		RECEIVED:	07/27/2010
	CHECK NO:	111114			
	NAME:	HSBC BANK PO BOX 643 BUFFALO NY 14240 US			

REMARKS

This receipt was generated by the automated BLM Collections and Billing System and is a paper representation of a portion of the official electronic record contained therein.

 COPY

MAINTENANCE FEE PAYMENT

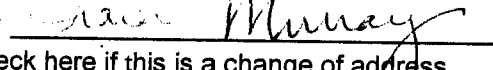
Claimant Name: Omya California - A Division of Omya Inc

Address: 62 Main Street

City: Proctor, VT Zip: 05765

Telephone: (802) 770-7285

E-mail address: tracey.murray@omya.com

Signature: 
☒ Check here if this is a change of address.

RECEIVED
BLM AZ STATE OFFICE
200 JUL 27 A 10: 16
PHOENIX, ARIZONA
BLM
Date
Stamp

Line No.	AMC NUMBER	CLAIM/SITE NAME	COUNTY RECORDER DATA (if available)	TWP	RNG	SEC
1	229831	Lode Marble #1	Pinal Docket 1254 Pg. 141 Fee # 1996-033767	1S	13E	17,18
2	229832	Lode Marble #2	Pinal Docket 1254 Pg. 143 Fee # 1996-033768	1S	13E	17,18
3	229833	Lode Marble #3	Pinal Docket 1254 Pg. 145 Fee # 1996-033769	1S	13E	17
4	229834	Lode Marble #4	Pinal Docket 1254 Pg. 147 Fee # 1996-033770	1S	13E	17
5	229835	Lode Marble #5	Pinal Docket 1254 Pg. 149 Fee # 1996-033771	1S	13E	17
6	229836	Lode Marble #6	Pinal Docket 1254 Pg. 151 Fee # 1996-033772	1S	13E	17
7	229837	Lode Marble #7	Pinal Docket 1254 Pg. 153 Fee # 1996-033773	1S	13E	17
8	229838	Lode Marble #8	Pinal Docket 1254 Pg. 155 Fee # 1996-033774	1S	13E	17
9	229839	Lode Marble #9	Pinal Docket 1254 Pg. 157 Fee # 1996-033775	1S	13E	17,8
10	229840	Lode Marble #10	Pinal Docket 1254 Pg. 159 Fee # 1996-033776	1S	13E	17,8

List additional claims on Form MCF114.

Bureau of Land Management
Arizona State Office
www.az.blm.gov

No. of Claims: _____ x \$140 = _____
 Check No: _____ Init. _____
 Receipt No.: _____
For BLM Use Only

Form: MCF112

Revised July 2005

This form is available from the **Arizona Department of Mines and Mineral Resources** and may be reproduced.

SUPPLEMENTAL ATTACHMENT

May be used with the following forms for listing additional mining claims:

Check One.

- ☐ Affidavit of Performance of Annual Work
- ☒ Maintenance Fee Payment
- ☐ Notice of Intent to Hold Mining Claims
- ☐ Notice of Non-Liability for Labor and Materials
Furnished

Claimant: Omya California - A Division of Omya Inc., 62 Main Street, Proctor, VT 05765

BLM
Date
Stamp

RECEIVED
BLM AZ STATE OFFICE
2000 JUL 27 A 10:16
PHOENIX, ARIZONA

Line No.	AMC NUMBER	CLAIM/SITE NAME	COUNTY RECORDER DATA (if available)	TWP	RNG	SEC
11	229841	Lode Marble #11	Pinal Docket 1254 Pg. 161 Fee # 1996-033777	1S	13E	17
12	229842	Lode Marble #12	Pinal Docket 1254 Pg. 163 Fee # 1996-033778	1S	13E	17,8
13	229843	Lode Marble #13	Pinal Docket 1254 Pg. 165 Fee # 1996-033779	1S	13E	17,18
14	229844	Lode Marble #14	Pinal Docket 1254 Pg. 167 Fee # 1996-033780	1S	13E	17
15	229845	Lode Marble #15	Pinal Docket 1254 Pg. 169 Fee # 1996-033781	1S	12E/13E	13/17,18
16	229846	Lode Marble #16	Pinal Docket 1254 Pg. 171 Fee # 1996-033782	1S	13E	17,18
17	229847	Lode Marble #17	Pinal Docket 1254 Pg. 173 Fee # 1996-033783	1S	12E/13E	13/18,19
18	229848	Lode Marble #18	Pinal Docket 1254 Pg. 175 Fee # 1996-033784	1S	13E	17,18,19
19	229849	Lode Marble #19	Pinal Docket 1254 Pg. 177 Fee # 1996-033785	1S	13E	17,18,19,20
20	229850	Lode Marble #20	Pinal Docket 1254 Pg. 179 Fee # 1996-033786	1S	12E/13E	13/18
28	231216	Lode Marble #21	Pinal Docket 1254 Pg. 816 Fee # 1996-033787	1S	13E	17
29	231217	Lode Marble #22	Pinal Docket 1254 Pg. 159 Fee # 1996-033788	1S	13E	17
30	231218	Lode Marble #23	Pinal Docket 1254 Pg. 159 Fee # 1996-033789	1S	13E	17
31	231219	Lode Marble #24	Pinal Docket 1254 Pg. 159 Fee # 1996-033790	1S	13E	17
32	231220	Lode Marble #25	Pinal Docket 1254 Pg. 159 Fee # 1996-033791	1S	13E	17
33	231221	Lode Marble #26	Pinal Docket 1254 Pg. 159 Fee # 1996-033792	1S	13E	17,20
21	229851	P #1	Pinal Docket 1254 Pg. 122 Fee # 1996-777931	1S	13E	18
22	229852	P #2	Pinal Docket 1254 Pg. 124 Fee # 1996-777932	1S	13E	18
23	229853	P #3	Pinal Docket 1254 Pg. 126 Fee # 1996-777933	1S	13E	17
24	229854	P #4	Pinal Docket 1254 Pg. 128 Fee # 1996-777934	1S	13E	17
25	229855	P #5	Pinal Docket 1254 Pg. 130 Fee # 1996-777935	1S	13E	17
26	229856	P #6	Pinal Docket 1254 Pg. 132 Fee # 1996-777936	1S	13E	17
27	229857	P #7	Pinal Docket 1254 Pg. 134 Fee # 1996-777937	1S	13E	17
39	325641	Apache #1	Pinal Docket 1867 Pg. 126	1S	13E	17,18,19,20
38	325640	Apache #2	Pinal Docket 1867 Pg. 129	1S	12E/13E	24/19
35	325635	Apache #6	Pinal Docket 1867 Pg. 964	1S	12E	24
36	325638	Apache #7	Pinal Docket 1867 Pg. 967	1S	12E/13E	24/19
34	325634	Apache #8	Pinal Docket 1867 Pg. 970	1S	12E	24
37	325639	Apache #10	Pinal Docket 1867 Pg. 973	1S	12E	24
40	332010	Apache #1A	Pinal Docket 2059 Pg. 220	1S	12E/13E	13,24/18,19
41	332011	Apache #2A	Pinal Docket 2059 Pg. 218	1S	12E/13E	13,24/18,19

Form MCF114
Revised June 2005

This form is available from the Arizona Department of Mines & Mineral Resources and may be reproduced.



Omya Inc.
62 Main Street
Proctor, VT 05765
Tel: (802) 459-3311
www.omya-na.com

July 19, 2010

Arizona State Office
Bureau of Land Management
United States Department of the Interior
One North Central Avenue, Suite 800
Phoenix, Arizona 85004

Re: 2010-2011 Maintenance Fees

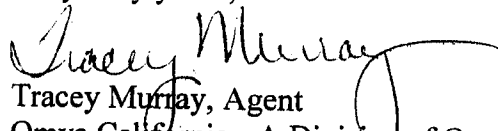
Gentlemen:

Enclosed is a check in the amount of \$5740.00 as payment of the maintenance fees for 41 mining claims. The maintenance fees are being paid by and on behalf of the owner, Omya California - A Division of Omya Inc., for the maintenance year beginning 1 September 2010 and ending 1 September 2011.

The mining claims are more particularly described on the enclosed Maintenance Fee Payment form. An additional copy of this document as well as a self addressed stamped envelope is enclosed. Please date stamp this additional copy and return it to me.

Please call if you have any questions.

Very truly yours,


Tracey Murray, Agent
Omya California - A Division of Omya Inc.,
62 Main Street, Proctor, VT 05765
(802) 770-7285

Enclosures

BLM Mining Claim Maintenance Fee Payment Form

Schedule of Claims

Check in the Amount of \$5740.00

Additional Copy with SASE to be returned to me with BLM date stamp.

AME 229831
231216
325634
RECEIVED
BLM AZ STATE OFFICE 332010

2009 AUG 31 P 3:11

August 26, 2009

PHOENIX, ARIZONA

Arizona State Office
Bureau of Land Management
United States Department of the Interior
One North Central Avenue, Suite 800
Phoenix, Arizona 85004

Re: 2009 - 2010 COPY OF RECORDED INTENT TO HOLD MINING CLAIMS

Gentlemen:

Enclosed is a copy of the Notice of Intention to Hold Mining Claims/Sites recorded in the county in which the claims are situated by Omya California - A Division of Omya Inc., for the maintenance year beginning 1 September 2009 and ending 1 September 2010.

The mining claims are more particularly described on the enclosed Notice of Intention to Hold Mining Claims/Sites. An additional copy of this document as well as a self addressed stamped envelope are enclosed.

Please complete the following

1. Place this document in your files referring to the listed claims.
2. Date stamp the addition copy and return it to me.

Feel free to call me if with any questions regarding these matters.

Very truly yours,

James Rogers, agent

Omya California - A Division of Omya Inc.
P.O. Box 825 Lucerne Valley, CA 92356-0825
(760) 248-5243

Enclosures

Notice of Intention to Hold Mining Claims/Sites Check
Additional Copy with SASE to be returned to me with BLM date stamp..





OFFICIAL RECORDS OF
PINAL COUNTY RECORDER
LAURA DEAN-LYLTLE

When Recorded Return Document to:

Omya California - A Division of Omya Inc.
P.O. Box 825
Lucerne Valley, CA 92356-0825

DATE/TIME: 08/20/09 1608
FEE: \$13.00
PAGES: 3
FEE NUMBER: 2009-085668

NOTICE OF INTENTION TO HOLD MINING CLAIMS/SITES

Omya California - A Division of Omya Inc., owner of the below-listed mining claims, has paid maintenance fees for those mining claims in the amount of \$140 per claim for the assessment year ending September 1, 2010. Payment was made pursuant to the Fiscal Year 1999 Omnibus Reconciliation Act of October 21, 1998 (PL 105-277; 112 Stat 2681-232,235), and Public Law 108-447 of December 8, 2004.

The mining claims are located in Pinal County, State of Arizona, and Omya intends to hold and claim the mining claims for the valuable minerals contained therein.

Line No.	AMC NUMBER	CLAIM/SITE NAME	COUNTY RECORDER DATA	TW	RNG	SEC
1	229831	Lode Marble #1	Pinal Docket 1254 Pg. 141 Fee # 1996-033767	1S	13E	17,18
2	229832	Lode Marble #2	Pinal Docket 1254 Pg. 143 Fee # 1996-033768	1S	13E	17,18
3	229833	Lode Marble #3	Pinal Docket 1254 Pg. 145 Fee # 1996-033769	1S	13E	17
4	229834	Lode Marble #4	Pinal Docket 1254 Pg. 147 Fee # 1996-033770	1S	13E	17
5	229835	Lode Marble #5	Pinal Docket 1254 Pg. 149 Fee # 1996-033771	1S	13E	17
6	229836	Lode Marble #6	Pinal Docket 1254 Pg. 151 Fee # 1996-033772	1S	13E	17
7	229837	Lode Marble #7	Pinal Docket 1254 Pg. 153 Fee # 1996-033773	1S	13E	17
8	229838	Lode Marble #8	Pinal Docket 1254 Pg. 155 Fee # 1996-033774	1S	13E	17
9	229839	Lode Marble #9	Pinal Docket 1254 Pg. 157 Fee # 1996-033775	1S	13E	17,8
10	229840	Lode Marble #10	Pinal Docket 1254 Pg. 159 Fee # 1996-033776	1S	13E	17,8
11	229841	Lode Marble #11	Pinal Docket 1254 Pg. 161 Fee # 1996-033777	1S	13E	17


RECEIVED
BLM AZ STATE OFFICE
2009 AUG 31 P 3 11
TWP 13S R13E
PHOENIX, ARIZONA

Line No.	AMC NUMBER	CLAIM/SITE NAME	COUNTY RECORDER DATA	TWP	RNG	SEC
12	229842	Lode Marble #12	Pinal Docket 1254 Pg. 163 Fee # 1996-033778	1S		17,8
13	229843	Lode Marble #13	Pinal Docket 1254 Pg. 165 Fee # 1996-033779	1S	13E	17,18
14	229844	Lode Marble #14	Pinal Docket 1254 Pg. 167 Fee # 1996-033780	1S	13E	17
15	229845	Lode Marble #15	Pinal Docket 1254 Pg. 169 Fee # 1996-033781	1S	12E/13E	13/17,18
16	229846	Lode Marble #16	Pinal Docket 1254 Pg. 171 Fee # 1996-033782	1S	13E	17,18
17	229847	Lode Marble #17	Pinal Docket 1254 Pg. 173 Fee # 1996-033783	1S	12E/13E	13/18,19
18	229848	Lode Marble #18	Pinal Docket 1254 Pg. 175 Fee # 1996-033784	1S	13E	17,18,19
19	229849	Lode Marble #19	Pinal Docket 1254 Pg. 177 Fee # 1996-033785	1S	13E	17,18,19,20
20	229850	Lode Marble #20	Pinal Docket 1254 Pg. 179 Fee # 1996-033786	1S	12E/13E	13/18
21	231216	Lode Marble #21	Pinal Docket 1254 Pg. 816 Fee # 1996-033787	1S	13E	17
22	231217	Lode Marble #22	Pinal Docket 1254 Pg. 159 Fee # 1996-033788	1S	13E	17
23	231218	Lode Marble #23	Pinal Docket 1254 Pg. 159 Fee # 1996-033789	1S	13E	17
24	231219	Lode Marble #24	Pinal Docket 1254 Pg. 159 Fee # 1996-033790	1S	13E	17
25	231220	Lode Marble #25	Pinal Docket 1254 Pg. 159 Fee # 1996-033791	1S	13E	17
26	231221	Lode Marble #26	Pinal Docket 1254 Pg. 159 Fee # 1996-033792	1S	13E	17,20
27	229851	P #1	Pinal Docket 1254 Pg. 122 Fee # 1996-777931	1S	13E	18
28	229852	P #2	Pinal Docket 1254 Pg. 124 Fee # 1996-777932	1S	13E	18
29	229853	P #3	Pinal Docket 1254 Pg. 126 Fee # 1996-777933	1S	13E	17
30	229854	P #4	Pinal Docket 1254 Pg. 128 Fee # 1996-777934	1S	13E	17
31	229855	P #5	Pinal Docket 1254 Pg. 130 Fee # 1996-777935	1S	13E	17
32	229856	P #6	Pinal Docket 1254 Pg. 132 Fee # 1996-777936	1S	13E	17

Line No.	AMC NUMBER	CLAIM/SITE NAME	COUNTY RECORDER DATA	TWP	RNG	SEC
33	229857	P #7	Pinal Docket 1254 Pg. 134 Fee # 1996-777937	1S	13E	17
34	325641	Apache #1	Pinal Docket 1867 Pg. 126	1S	13E	17,18,19,20
35	325640	Apache #2	Pinal Docket 1867 Pg. 129	1S	12E/13E	24/19
36	325635	Apache #6	Pinal Docket 1867 Pg. 964	1S	12E	24
37	325638	Apache #7	Pinal Docket 1867 Pg. 967	1S	12E/13E	24/19
38	325634 ^L	Apache #8	Pinal Docket 1867 Pg. 970	1S	12E	24
39	325639	Apache #10	Pinal Docket 1867 Pg. 973	1S	12E	24
40	332010 ^L	Apache #1A	Pinal Docket 2059 Pg. 220	1S	12E/13E	13,24/18,19
41	332011	Apache #2A	Pinal Docket 2059 Pg. 218	1S	12E/13E	13,24/18,19

Omya California - A Division of Omya Inc
P.O. Box 825
Lucerne Valley, CA 92356-0825

James Rogers, agent

 Date 8-7-09

RECEIVED
BLM AZ STATE OFFICE
2009 AUG 31 P 3:11
PHOENIX, ARIZONA

AMC 229831
231216
375634
332010

July 31, 2009

Arizona State Office
Bureau of Land Management
United States Department of the Interior
One North Central Avenue, Suite 800
Phoenix, Arizona 85004

RECEIVED
BLM AZ STATE OFFICE
2009 AUG - 4 A 8:40
PHOENIX, ARIZONA

Re: 2010 Maintenance Fees

Gentlemen:

Enclosed is a check in the amount of \$5740.00 as payment of the maintenance fees for 41 mining claims. The maintenance fees are being paid by and on behalf of the owner, Omya California - A Division of Omya Inc., for the maintenance year beginning 1 September 2009 and ending 1 September 2010.

The mining claims are more particularly described on the enclosed Maintenance Fee Payment form. An additional copy of this document as well as a self addressed stamped envelope are enclosed. Please date stamp this addition copy and return it to me. Please call if you have any questions.

Very truly yours,

Omya Arizona - A Division of Omya Inc.,
P.O. Box 825, Lucerne Valley, CA 92356-0825
(760) 248-5243

James Rogers, Agent

Enclosures

BLM Mining Claim Maintenance Fee Payment Form
Schedule of Claims

Check in the Amount of \$5740.00

Additional Copy with SASE to be retuned to me with BLM date stamp.

ENTERED INTO COMPUTER

8/21/09 DJJ

MAINTENANCE FEE PAYMENTClaimant Name: Omya Arizona - A Division of Omya IncAddress: P.O. Box 825City: Lucerne Valley State: CA Zip: 92356-0825Telephone: (760) 248-5243E-mail address: james.rogers@omya.com

Signature: _____

☐ Check here if this is a change of address.BLM
Date
StampRECEIVED
BLM AZ STATE OFFICE
2009 AUG - 4 A 8:40
PHOENIX, ARIZONA

Line No.	AMC NUMBER	CLAIM/SITE NAME	COUNTY RECORDER DATA (if available)	TWP	RNG	SEC
1	229831	Lode Marble #1	Pinal Docket 1254 Pg. 141 Fee # 1996-033767	1S	13E	17,18
2	229832	Lode Marble #2	Pinal Docket 1254 Pg. 143 Fee # 1996-033768	1S	13E	17,18
3	229833	Lode Marble #3	Pinal Docket 1254 Pg. 145 Fee # 1996-033769	1S	13E	17
4	229834	Lode Marble #4	Pinal Docket 1254 Pg. 147 Fee # 1996-033770	1S	13E	17
5	229835	Lode Marble #5	Pinal Docket 1254 Pg. 149 Fee # 1996-033771	1S	13E	17
6	229836	Lode Marble #6	Pinal Docket 1254 Pg. 151 Fee # 1996-033772	1S	13E	17
7	229837	Lode Marble #7	Pinal Docket 1254 Pg. 153 Fee # 1996-033773	1S	13E	17
8	229838	Lode Marble #8	Pinal Docket 1254 Pg. 155 Fee # 1996-033774	1S	13E	17
9	229839	Lode Marble #9	Pinal Docket 1254 Pg. 157 Fee # 1996-033775	1S	13E	17,8
10	229840	Lode Marble #10	Pinal Docket 1254 Pg. 159 Fee # 1996-033776	1S	13E	17,8

List additional claims on Form MCF114.

**Bureau of Land Management
Arizona State Office**www.az.blm.gov

No. of Claims: _____ x \$140 = _____

Check No: _____ Init. _____

Receipt No.: _____

For BLM Use Only**Form: MCF112**

Revised July 2005

This form is available from the **Arizona Department of Mines and Mineral Resources** and may be reproduced.

SUPPLEMENTAL ATTACHMENT

May be used with the following forms for listing additional mining claims:

Check One.

- ☐ Affidavit of Performance of Annual Work
- ☒ Maintenance Fee Payment
- ☐ Notice of Intent to Hold Mining Claims
- ☐ Notice of Non-Liability for Labor and Materials Furnished

BLM
Date
Stamp

RECEIVED
BLM AZ STATE OFFICE
2009 AUG - 4 A 8 40
PHOENIX, ARIZONA

Claimant: Omya Arizona - A Division of Omya Inc., P.O. Box 825, Lucerne Valley, CA 92356-0825

Line No.	AMC NUMBER	CLAIM/SITE NAME	COUNTY RECORDER DATA (if available)	TWP	RNG	SEC
11	229841	Lode Marble #11	Pinal Docket 1254 Pg. 161 Fee # 1996-033777	1S	13E	17
12	229842	Lode Marble #12	Pinal Docket 1254 Pg. 163 Fee # 1996-033778	1S	13E	17,8
13	229843	Lode Marble #13	Pinal Docket 1254 Pg. 165 Fee # 1996-033779	1S	13E	17,18
14	229844	Lode Marble #14	Pinal Docket 1254 Pg. 167 Fee # 1996-033780	1S	13E	17
15	229845	Lode Marble #15	Pinal Docket 1254 Pg. 169 Fee # 1996-033781	1S	12E/13E	13/17,18
16	229846	Lode Marble #16	Pinal Docket 1254 Pg. 171 Fee # 1996-033782	1S	13E	17,18
17	229847	Lode Marble #17	Pinal Docket 1254 Pg. 173 Fee # 1996-033783	1S	12E/13E	13/18,19
18	229848	Lode Marble #18	Pinal Docket 1254 Pg. 175 Fee # 1996-033784	1S	13E	17,18,19
19	229849	Lode Marble #19	Pinal Docket 1254 Pg. 177 Fee # 1996-033785	1S	13E	17,18,19,20
20	229850	Lode Marble #20	Pinal Docket 1254 Pg. 179 Fee # 1996-033786	1S	12E/13E	13/18
28	231216	Lode Marble #21	Pinal Docket 1254 Pg. 816 Fee # 1996-033787	1S	13E	17
29	231217	Lode Marble #22	Pinal Docket 1254 Pg. 159 Fee # 1996-033788	1S	13E	17
30	231218	Lode Marble #23	Pinal Docket 1254 Pg. 159 Fee # 1996-033789	1S	13E	17
31	231219	Lode Marble #24	Pinal Docket 1254 Pg. 159 Fee # 1996-033790	1S	13E	17
32	231220	Lode Marble #25	Pinal Docket 1254 Pg. 159 Fee # 1996-033791	1S	13E	17
33	231221	Lode Marble #26	Pinal Docket 1254 Pg. 159 Fee # 1996-033792	1S	13E	17,20
21	229851	P #1	Pinal Docket 1254 Pg. 122 Fee # 1996-777931	1S	13E	18
22	229852	P #2	Pinal Docket 1254 Pg. 124 Fee # 1996-777932	1S	13E	18
23	229853	P #3	Pinal Docket 1254 Pg. 126 Fee # 1996-777933	1S	13E	17
24	229854	P #4	Pinal Docket 1254 Pg. 128 Fee # 1996-777934	1S	13E	17
25	229855	P #5	Pinal Docket 1254 Pg. 130 Fee # 1996-777935	1S	13E	17
26	229856	P #6	Pinal Docket 1254 Pg. 132 Fee # 1996-777936	1S	13E	17
27	229857	P #7	Pinal Docket 1254 Pg. 134 Fee # 1996-777937	1S	13E	17
39	325641	Apache #1	Pinal Docket 1867 Pg. 126	1S	13E	17,18,19,20
38	325640	Apache #2	Pinal Docket 1867 Pg. 129	1S	12E/13E	24/19
35	325635	Apache #6	Pinal Docket 1867 Pg. 964	1S	12E	24
36	325638	Apache #7	Pinal Docket 1867 Pg. 967	1S	12E/13E	24/19
34	325634	Apache #8	Pinal Docket 1867 Pg. 970	1S	12E	24
37	325639	Apache #10	Pinal Docket 1867 Pg. 973	1S	12E	24
40	332010	Apache #1A	Pinal Docket 2059 Pg. 220	1S	12E/13E	13,24/18,19
41	332011	Apache #2A	Pinal Docket 2059 Pg. 218	1S	12E/13E	13,24/18,19

Form MCF114
Revised June 2005

RECEIVED
BLM AZ STATE OFFICE
2009 AUG - 4 A 8:40
PHOENIX, ARIZONA

July 31, 2009

Arizona State Office
Bureau of Land Management
United States Department of the Interior
One North Central Avenue, Suite 800
Phoenix, Arizona 85004

Re: 2010 Maintenance Fees

Gentlemen:

Enclosed is a check in the amount of \$5740.00 as payment of the maintenance fees for 41 mining claims. The maintenance fees are being paid by and on behalf of the owner, Omya California - A Division of Omya Inc., for the maintenance year beginning 1 September 2009 and ending 1 September 2010.

The mining claims are more particularly described on the enclosed Maintenance Fee Payment form. An additional copy of this document as well as a self addressed stamped envelope are enclosed. Please date stamp this addition copy and return it to me. Please call if you have any questions.

Very truly yours,

Omya Arizona - A Division of Omya Inc.,
P.O. Box 825, Lucerne Valley, CA 92356-0825
(760) 248-5243

James Rogers, Agent



Enclosures

BLM Mining Claim Maintenance Fee Payment Form
Schedule of Claims

Check in the Amount of \$5740.00

Additional Copy with SASE to be retuned to me with BLM date stamp.

MAINTENANCE FEE PAYMENTClaimant Name: Omya Arizona - A Division of Omya IncAddress: P.O. Box 825City: Lucerne Valley State: CA Zip: 92356-0825Telephone: (760) 248-5243E-mail address: james.rogers@omya.com

Signature: _____

☐ Check here if this is a change of address.BLM
Date
Stamp

PHOENIX, ARIZONA

2009 AUG - 4 A 8:40

RECEIVED
BLM AZ STATE OFFICE

Line No.	AMC NUMBER	CLAIM/SITE NAME	COUNTY RECORDER DATA (if available)	TWP	RNG	SEC
1	229831	Lode Marble #1	Pinal Docket 1254 Pg. 141 Fee # 1996-033767	1S	13E	17,18
2	229832	Lode Marble #2	Pinal Docket 1254 Pg. 143 Fee # 1996-033768	1S	13E	17,18
3	229833	Lode Marble #3	Pinal Docket 1254 Pg. 145 Fee # 1996-033769	1S	13E	17
4	229834	Lode Marble #4	Pinal Docket 1254 Pg. 147 Fee # 1996-033770	1S	13E	17
5	229835	Lode Marble #5	Pinal Docket 1254 Pg. 149 Fee # 1996-033771	1S	13E	17
6	229836	Lode Marble #6	Pinal Docket 1254 Pg. 151 Fee # 1996-033772	1S	13E	17
7	229837	Lode Marble #7	Pinal Docket 1254 Pg. 153 Fee # 1996-033773	1S	13E	17
8	229838	Lode Marble #8	Pinal Docket 1254 Pg. 155 Fee # 1996-033774	1S	13E	17
9	229839	Lode Marble #9	Pinal Docket 1254 Pg. 157 Fee # 1996-033775	1S	13E	17,8
10	229840	Lode Marble #10	Pinal Docket 1254 Pg. 159 Fee # 1996-033776	1S	13E	17,8

List additional claims on Form MCF114.

**Bureau of Land Management
Arizona State Office**www.blm.gov

No. of Claims: _____ x \$140 = _____

Check No: _____ Init. _____

Receipt No.: _____

For BLM Use Only**Form: MCF112**

Revised July 2005

This form is available from the **Arizona Department of Mines and Mineral Resources** and may be reproduced.

SUPPLEMENTAL ATTACHMENT

May be used with the following forms for listing additional mining claims:

Check One.

- ☐ Affidavit of Performance of Annual Work
- ☒ Maintenance Fee Payment
- ☐ Notice of Intent to Hold Mining Claims
- ☐ Notice of Non-Liability for Labor and Materials Furnished

BLM
Date
Stamp

RECEIVED
BLM AZ STATE OFFICE
2009 AUG - 4 A 8:40
PHOENIX, ARIZONA

Claimant: Omya Arizona - A Division of Omya Inc., P.O. Box 825, Lucerne Valley, CA 92356-0825

Line No.	AMC NUMBER	CLAIM/SITE NAME	COUNTY RECORDER DATA (if available)	TWP	RNG	SEC
11	229841	Lode Marble #11	Pinal Docket 1254 Pg. 161 Fee # 1996-033777	1S	13E	17
12	229842	Lode Marble #12	Pinal Docket 1254 Pg. 163 Fee # 1996-033778	1S	13E	17,8
13	229843	Lode Marble #13	Pinal Docket 1254 Pg. 165 Fee # 1996-033779	1S	13E	17,18
14	229844	Lode Marble #14	Pinal Docket 1254 Pg. 167 Fee # 1996-033780	1S	13E	17
15	229845	Lode Marble #15	Pinal Docket 1254 Pg. 169 Fee # 1996-033781	1S	12E/13E	13/17,18
16	229846	Lode Marble #16	Pinal Docket 1254 Pg. 171 Fee # 1996-033782	1S	13E	17,18
17	229847	Lode Marble #17	Pinal Docket 1254 Pg. 173 Fee # 1996-033783	1S	12E/13E	13/18,19
18	229848	Lode Marble #18	Pinal Docket 1254 Pg. 175 Fee # 1996-033784	1S	13E	17,18,19
19	229849	Lode Marble #19	Pinal Docket 1254 Pg. 177 Fee # 1996-033785	1S	13E	17,18,19,20
20	229850	Lode Marble #20	Pinal Docket 1254 Pg. 179 Fee # 1996-033786	1S	12E/13E	13/18
28	231216	Lode Marble #21	Pinal Docket 1254 Pg. 816 Fee # 1996-033787	1S	13E	17
29	231217	Lode Marble #22	Pinal Docket 1254 Pg. 159 Fee # 1996-033788	1S	13E	17
30	231218	Lode Marble #23	Pinal Docket 1254 Pg. 159 Fee # 1996-033789	1S	13E	17
31	231219	Lode Marble #24	Pinal Docket 1254 Pg. 159 Fee # 1996-033790	1S	13E	17
32	231220	Lode Marble #25	Pinal Docket 1254 Pg. 159 Fee # 1996-033791	1S	13E	17
33	231221	Lode Marble #26	Pinal Docket 1254 Pg. 159 Fee # 1996-033792	1S	13E	17,20
21	229851	P #1	Pinal Docket 1254 Pg. 122 Fee # 1996-777931	1S	13E	18
22	229852	P #2	Pinal Docket 1254 Pg. 124 Fee # 1996-777932	1S	13E	18
23	229853	P #3	Pinal Docket 1254 Pg. 126 Fee # 1996-777933	1S	13E	17
24	229854	P #4	Pinal Docket 1254 Pg. 128 Fee # 1996-777934	1S	13E	17
25	229855	P #5	Pinal Docket 1254 Pg. 130 Fee # 1996-777935	1S	13E	17
26	229856	P #6	Pinal Docket 1254 Pg. 132 Fee # 1996-777936	1S	13E	17
27	229857	P #7	Pinal Docket 1254 Pg. 134 Fee # 1996-777937	1S	13E	17
39	325641	Apache #1	Pinal Docket 1867 Pg. 126	1S	13E	17,18,19,20
38	325640	Apache #2	Pinal Docket 1867 Pg. 129	1S	12E/13E	24/19
35	325635	Apache #6	Pinal Docket 1867 Pg. 964	1S	12E	24
36	325638	Apache #7	Pinal Docket 1867 Pg. 967	1S	12E/13E	24/19
34	325634	Apache #8	Pinal Docket 1867 Pg. 970	1S	12E	24
37	325639	Apache #10	Pinal Docket 1867 Pg. 973	1S	12E	24
40	332010	Apache #1A	Pinal Docket 2059 Pg. 220	1S	12E/13E	13,24/18,19
41	332011	Apache #2A	Pinal Docket 2059 Pg. 218	1S	12E/13E	13,24/18,19

Form MCF114
Revised June 2005

Omya Inc

Payment Doc. 160000425—

CHECK NUMBER 100303

Invoice/CM	Date	Omya Doc#	Gross amount	Deductions	Balance
MININGFEEAZ	07/20/2009	510002434	5,740.00	0.00	5,740.00
TOTAL AMOUNT PAID					5,740.00

RECEIVED
BLM AZ STATE OFFICE
2009 AUG -4 A 8:40
PHOENIX, ARIZONA

ORIGINAL CHECK HAS A COLORED BACKGROUND PRINTED ON CHEMICAL REACTIVE PAPER

HSBC BANK, USA
P.O. BOX 643
BUFFALO, NY 14240

Omya Inc
9987 Carver Road
Suite 300
Cincinnati OH 45242

DATE



100303

07/24/2009

PAY THIS AMOUNT
*****\$5,740.00*

PAY EXACTLY ** FIVE THOUSAND SEVEN HUNDRED FORTY DOLLARS **

TO
THE
ORDER
OF
USDI/BLM
1 North Central Avenue; STE 800
Phoenix AZ 85004

⑈0000100303⑈ ⑆021306822⑆ 797032533⑈

United States Department of the Interior
Bureau of Land Management
BUSINESS & SUPPORT SVCS DIV
ONE N CENTRAL AVE SUITE 800
PHOENIX, AZ 85004 -4427
Phone: (602) 417-9200

Receipt

No:

1969984

Transaction #: 2033849

Date of Transaction: 08/04/2009

CUSTOMER: OMYA CALIFORNIA INC
PO BOX 825
LUCERNE VALLEY, CA 92356-0825 US

LINE #	QTY	DESCRIPTION	REMARKS	UNIT PRICE	TOTAL
1	1.00	LOCATABLE MINERALS / MINING CLAIMS-NOT NEW-UNADJUD, ONE AUTH NO. ONLY / MINING CLAIM MONEY RECEIVED CASES: AMC229831/\$5740.00	MAINT 2010	- n/a -	5740.00
TOTAL:					\$5,740.00

PAYMENT INFORMATION					
1	AMOUNT:	5740.00		POSTMARKED:	07/31/2009
	TYPE:	CHECK		RECEIVED:	08/04/2009
	CHECK NO:	100303			
	NAME:	OMYA INC PO BOX 643 BUFFALO NY 14240 US			

REMARKS

This receipt was generated by the automated BLM Collections and Billing System and is a paper representation of a portion of the official electronic record contained therein.

Amc 229831
231216
332010
325634

EXHIBIT A

The following un-patented lode and placer mining claims situated in the Silver King Mining District, Pinal County, Arizona, the location notices of which are within Sections 17 and 18, Township 1 South, Range 13 East, G&SRM and names and docket and pages of recordation of the location notices of which in the office of the Recorder of Pinal County and the BLM Serial Numbers are as follows:

<u>Name of Claim</u>	<u>Docket</u> <u>Fee Number</u>	<u>Page</u>	<u>A MC Number</u>
Lode Marble # 1 Amended	1254 1996-033767	141	229831
Lode Marble # 2 Amended	1254 1996-033768	143	229832
Lode Marble # 3 Amended	1254 1996-033769	145	229833
Lode Marble # 4 Amended	1254 1996-033770	147	229834
Lode Marble # 5 Amended	1254 1996-033771	149	229835
Lode Marble # 6 Amended	1254 1996-033772	151	229836
Lode Marble # 7 Amended	1254 1996-033773	153	229837
Lode Marble # 8 Amended	1254 1996-033774	155	229838
Lode Marble # 9 Amended	1254 1996-033775	157	229839
Lode Marble #10 Amended	1254 1996-033776	159	229840
Lode Marble #11 Amended	1254 1996-033777	161	229841
Lode Marble #12 Amended	1254 1996-033778	163	229842
Lode Marble #13 Amended	1254 1996-033779	165	229843
Lode Marble #14 Amended	1254 1996-033780	167	229844
Lode Marble #15 Amended	1254 1996-033781	169	229845

ENTERED INTO COMPUTER

SEP 17 2008

18

Lode Marble Amended	#16	1254 1996-033782	171	229846
Lode Marble Amended	#17	1254 1996-033783	173	229847
Lode Marble Amended	#18	1254 1996-033784	175	229848
Lode Marble Amended	#19	1254 1996-033785	177	229849
Lode Marble Amended	#20	1254 1996-033786	179	229850
Lode Marble Amended	#21	1254 1996-033787	816	231216
Lode Marble Amended	#22	1254 1996-033788	818	231217
Lode Marble Amended	#23	1254 1966-033789	820	231218
Lode Marble Amended	#24	1254 1996-033790	822	231219
Lode Marble Amended	#25	1254 1996-033791	824	231220
Lode Marble Amended	#26	1254 1996-033792	826	231221
P #1		1254	122	229851
P #2		1254	124	229852
P #3		1254	126	229853
P #4		1254	128	229854
P #5		1254	130	229855
P #6		1254	132	229856
P #7		1254	134	229857

Subject to:

1. Existing roads, rights of way and easements including any of the same of record in the office of the Pinal County Recorder or evidenced by the records in the Arizona State office of the Bureau of Land Management;
2. Conflicts, if any, with third party locations along and across the perimeter boundary of the above described claims;
3. Paramount title of the United States, its permittees, lessees and licensees.

ADDITIONAL APACHE UN-PATENTED CLAIMS

<u>Name of Claim</u>	<u>Location Date</u>	<u>Docket</u>	<u>Page</u>	<u>BLM A MC Number</u>
Apache # 1A	11-20-94	2059	220	332010
Apache # 2A	11-20-94	2059	218	332011
Apache # 1	11-14-92	1867	126	325641
Apache # 2	11-17-92	1867	129	325640
Apache # 6	11-17-92	1867	964	325635
Apache # 7	11-17-92	1867	967	325638
Apache # 8	11-17-92	1867	970	325634
Apache #10	11-17-92	1867	973	325639

Message:

41 ROWS RETRIEVED

CBS Export Results Report

☐ Include Resolved Records

Record Status

☐ Error Records (E/M/I)

☐ Accepted Records (A/W)

☐ "On Hold" Records (H)

☒ All Records (for s/n or receipt nr)

☐ Exported, No Results From CBS

☐ New (not yet exported)

Enter export Date (mm/dd/yyyy) ALL

Serial Number match (optional)

Receipt Nr (optional) 1759626

Export Nr (exclusive)

LR2000 User (defaults to login) ALL

Query

Search Criteria Responsible Area (Error)

☐ User (U,X)

☐ Programmer (P,X)

☒ All (U,P,X)

Reset

User Guide

	Resend?	Export Nr	A/D	Serial Nr	Mult	Code	\$ Amount	Remarks	Receipt Nr	LR2000 User	#Msg	Resolve
<div><div>⏮</div><div>⏪</div><div>⏩</div><div>⏭</div></div>	1 <input type="checkbox"/>	2100990	A	AMC229831		582	125.00	2009	1759626	P5BROWN		

United States Department of the Interior
Bureau of Land Management
BUSINESS & SUPPORT SVCS DIV
ONE N CENTRAL AVE SUITE 800
PHOENIX, AZ 85004 -4427
Phone: (602) 417-9200

Receipt

No:

1759626

Transaction #: 1817120

Date of Transaction: 08/12/2008

ENTERED INTO COMPUTER

CUSTOMER: OMYA ARIZONA INC
THE LANDINGS II, SUITE 300
9987 CARVER ROAD
CINCINNATI, OH 45242

SEP 17 2008 PB

LINE #	QTY	DESCRIPTION	REMARKS	UNIT PRICE	TOTAL
1	1.00	SUSPENSE, MISCELLANEOUS / SUSPENSE, MISCELLANEOUS / TEMPORARY HOLD (1 WEEK ONLY)(455)	NO AMC NUMBER REFERENCED.	41 ct 5125.00	5125.00
TOTAL:				\$5,125.00	

PAYMENT INFORMATION					
1	AMOUNT:	\$5,125.00		POSTMARKED:	8/8/08 0:00
	TYPE:	CHECK		RECEIVED:	08/12/2008
	CHECK NO:	62502549			
	NAME:	OMYA ARIZONA THE LANDINGS II, SUITE 300 9987 CARVER ROAD CINCINNATI OH 45242			

REMARKS

NO AMC NUMBER REFERENCE.

This receipt was generated by the automated BLM Collections and Billing System and is a paper representation of a portion of the official electronic record contained therein.



Pauline
Brown/AZSO/AZ/BLM/DOI
08/13/2008 11:12 AM

To Angela.Berry@omya.com
cc
bcc
Subject Re: check for \$5,125

THANK YOU FOR YOUR QUICK RESPONSE TO MY PHONE REQUEST. A COPY OF THIS EMAIL MESSAGE WILL BE PRINTED AND PLACED WITH YOUR RECEIPT {1759626}, AND A COPY WILL BE FORWARDED TO OUR ACCOUNTS DEPARTMENT FOR PROPER CREDIT OF THE MONIES PAID FOR THE 41 MINING CLAIMS (\$5125.00).

PAULINE BROWN
LEGAL INSTRUMENT EXAMINER
U.S. DEPARTMENT OF THE INTERIOR
BUREAU OF LAND MANAGEMENT
ONE NORTH CENTRAL AVE., SUITE 800
PHOENIX, ARIZONA 85004-4427
TEL: 602-417-9360; FAX: 602-417-9490
TTY: 602-417-9525
Pauline_Brown@blm.gov

Angela.Berry@omya.com



Angela.Berry@omya.com
08/13/2008 10:55 AM

To Pauline_Brown@BLM.gov
cc
Subject check for \$5,125

Here are the numbers you're looking for.

Best Regards,
Angela Berry

Omya California Inc .
Administrative Secretary
7299 Crystal Creek Road
Lucerne Valley CA 92356
USA
Phone direct: 760-248-5201
Fax: 760-248-9115 , 802-776-8133 VSI-FAX
eMail: angela.berry@omya.com
Internet: www.omya.com

"This message contains information that may be confidential or privileged and is intended only for the individual or entity named above. No one else may disclose, copy, distribute or use the contents of this message. Unauthorized use, dissemination and duplication is strictly prohibited, and may be unlawful. All personal messages express views solely of the sender, which are not to be attributed to Omya AG and its subsidiaries and affiliates



If you received this message in error, please notify the Sender and delete this message." Arizona Claims.doc



Pauline
Brown/AZSO/AZ/BLM/DOI
08/13/2008 11:39 AM

To Sirita K Benally/AZSO/AZ/BLM/DOI@BLM
cc Tina Marie Coladonato/AZSO/AZ/BLM/DOI@BLM
bcc Bob Kritzstein/AZSO/AZ/BLM/DOI@BLM
Subject check for \$5,125 WITH NO AMC NUMBERS...

SIRITA,
I PLACED A CALL TO OMYA THIS MORNING AT 10:35AM; I SPOKE TO ANGELA BERRY AND REQUESTED A LISTING FOR THE 41 AMC CLAIMS THAT WAS PAID FOR ON 8/12/2008. SHE SAID THAT SHE WOULD EMAIL ME THE INFORMATION WHICH IS EXACTLY WHAT SHE DID.

THE MINING CLAIMS WAS PAID FOR ON RECEIPT #1759626, TRANSACTION # 1817120, DATED 8/12/2008. THE FIRST AMC NUMBER LISTED ON THE FORM ISSUED BY THE COMPANY IS **AMC229831**. PLEASE LET ME KNOW WHEN YOU PUT IN THE 392 CODE, SO THAT I CAN CREDIT THE 41 CLAIMS.

THANK YOU,

PAULINE BROWN
LEGAL INSTRUMENT EXAMINER
U.S. DEPARTMENT OF THE INTERIOR
BUREAU OF LAND MANAGEMENT
ONE NORTH CENTRAL AVE., SUITE 800
PHOENIX, ARIZONA 85004-4427
TEL: 602-417-9360; FAX: 602-417-9490
TTY: 602-417-9525
Pauline_Brown@blm.gov

----- Forwarded by Pauline Brown/AZSO/AZ/BLM/DOI on 08/13/2008 11:12 AM -----



Angela.Berry@omya.com
08/13/2008 10:55 AM

To Pauline_Brown@BLM.gov
cc
Subject check for \$5,125

Here are the numbers you're looking for.

Best Regards,
Angela Berry

Omya California Inc .
Administrative Secretary
7299 Crystal Creek Road
Lucerne Valley CA 92356
USA
Phone direct: 760-248-5201
Fax: 760-248-9115 , 802-776-8133 VSI-FAX
eMail: angela.berry@omya.com
Internet: www.omya.com

"This message contains information that may be confidential or privileged and is intended only for the individual or entity named above. No one else may disclose, copy, distribute or use the contents of this message. Unauthorized use, dissemination and duplication is strictly prohibited, and may be unlawful. All personal messages express views solely

of the sender, which are not to be a[REDACTED]d to Omya AG and its subsidiaries and affiliates.



If you received this message in error, please notify the Sender and delete this message." Arizona Claims.doc

AMC 2298-1-22

231216-2

332010-2

325634-2



Omya California Inc.

P.O. Box 825
Lucerne Valley, CA 92356

Tel (760) 248-5200

Purchasing/Shipping
Fax (760) 248-2684

Administration
Fax (760) 248-9115

August 14, 2007

BUREAU OF LAND MANAGEMENT
222 N. Central Ave.
Phoenix, AZ 85004-2203

Priority Mail
Signature Confirmation
No. 01038555749079873168
Check# 62500733

Re: Rental Fee Payment - 2007

Dear Sirs:

Please find enclosed the following Maintenance (Rental) Fee Payment Form and payment in the amount of \$5,125.00 (41 x \$125.00/claim and/or mill site) for the rental fee due on or before 9/1/07 covering the year 2008 for the following claims or mill sites:

Name of Mill Sites or Claims
Please see attachment

Pinal County Recorder No.:
2007-090850

We appreciate your recording the documents at your earliest convenience.

Sincerely,


Angela C. Berry
Administrative Secretary

encl: 4

RECEIVED
B.L.M. AZ STATE OFFICE
2007 AUG 17 A 8:42
PHOENIX, ARIZONA

41

MAINTENANCE (RENTAL) FEE PAYMENT FORM

USDI Bureau of Land Management

One North Central Ave
Phoenix, AZ 85004-4427

The Mining Claim Maintenance (Rental) Fees of \$125 per claim or site may be paid by cash, check, money order, or credit card (VISA or Master Card). Payments should be mailed to the Bureau of Land Management, 222 N. Central Ave., Phoenix, AZ 85004-2203. Allow sufficient mailing time so that your payment will be received in our office by the due date of **September 1, 2007**. If you wish to pay by telephone using your credit card, please call BLM at (602)417-9200. If paying by phone, please have all information that will be requested in order before you place your call.

CLAIMANT NAME: OMYA (ARIZONA) INC.
ADDRESS: P.O. BOX 188
SUPERIOR, AZ 85273

Claim Name(s)

AMC Numbers

See Exhibit AA= Attached

RECEIVED
B.L.M. AZ STATE OFFICE
2007 AUG 17 A 8:42
PHOENIX, ARIZONA

Additional Claims, CAMKC Numbers, and/or Claimants can be listed on the reverse side of this form

Number of Claims 41 X \$125 = \$ 5,125.00 as maintenance fee payment for 2008.

IF USING A CREDIT CARD COMPLETE THE FOLLOWING:

EXACT NAME:

As shown on the credit card

Amount Paid: \$ _____

Circle One:

VISA

MASTERCARD

CREDIT CARD NUMBER

--	--	--	--	--	--	--	--	--	--	--	--	--	--	--	--	--	--

Expiration Date: _____

Telephone: () _____

Signature:

Title 18 USC Section 1001, makes it a crime for any person knowingly and willfully providing any department or agency of the United States any false, fictitious or fraudulent statement or representation as to any matter within its jurisdiction.

EXHIBIT AA

The following un-patented lode and placer mining claims situated in the Silver King Mining District, Pinal County, Arizona, the location notices of which are within Sections 17 and 18, Township 1 South, Range 13 East, G&SRM and names and dockets and pages of recordation of the location notices of which in the office of the Recorder of Pinal County and the BLM Serial Numbers are as follows:

<u>Name of Claim</u>	<u>Docket</u>	<u>Page</u>	<u>AMC Number</u>
	<u>Fee Number</u>		
Lode Marble # 1 Amended	1254 1996-033767	141	229831 L
Lode Marble # 2 Amended	1254 1996-033768	143	229832
Lode Marble # 3 Amended	1254 1996-033769	145	229833
Lode Marble # 4 Amended	1254 1996-033770	147	229834
Lode Marble # 5 Amended	1254 1996-033771	149	229835
Lode Marble # 6 Amended	1254 1996-033772	151	229836
Lode Marble # 7 Amended	1254 1996-033773	153	229837
Lode Marble # 8 Amended	1254 1996-033774	155	229838
Lode Marble # 9 Amended	1254 1996-033775	157	229839
Lode Marble #10 Amended	1254 1996-033776	159	229840
Lode Marble #11 Amended	1254 1996-033777	161	229841
Lode Marble #12 Amended	1254 1996-033778	163	229842
Lode Marble #13 Amended	1254 1996-033779	165	229843
Lode Marble #14 Amended	1254 1996-033780	167	229844
Lode Marble #15	1254	169	

RECEIVED
B.L.M. AZ STATE OFFICE
2001 AUG 17 A 8:42
PHOENIX, ARIZONA

RECEIVED
B.L.M. AZ STATE OFFICE
2001 AUG 17 A 8:42
PHOENIX, ARIZONA

1. Existing roads, rights of way and easements including any of the same of record in the office of the Pinal County Recorder or evidenced by the records in the Arizona State office of the Bureau of Land Management;
2. Conflicts, if any, with third party locations along and across the perimeter boundary of the above described claims;
3. Paramount title of the United States, its permittees, lessees and licensees.

ADDITIONAL APACHE UN-PATENTED CLAIMS

<u>Name of Claim</u>	<u>Location Date</u>	<u>Docket</u>	<u>Page</u>	BLM <u>A MC Number</u>
Apache # 1A	11-20-94	2059	220	332010 ✓
Apache # 2A	11-20-94	2059	218	332011
Apache # 1	11-14-92	1867	126	325641) 325634
Apache # 2	11-17-92	1867	129	325640)
Apache # 6	11-17-92	1867	964	1 325635 *
Apache # 7	11-17-92	1867	967	2 325638 *
Apache # 8	11-17-92	1867	970	1 325634 *
Apache #10	11-17-92	1867	973	2 325639 *

RECEIVED
B.L.M. AZ STATE OFFICE
2001 AUG 17 A 8:42
PHOENIX, ARIZONA

RECEIVED
B.L.M. AZ STATE OFFICE

2007 AUG 17 A 8:42

PHOENIX, ARIZONA

NAME	Omya Arizona Inc..
STREET	7299 Crystal Creek Rd.
ADDRESS	P.O. Box 825
CITY	Lucerne Valley
STATE, ZIP CODE	California 92356



OFFICIAL RECORDS OF
PINAL COUNTY RECORDER
LAURA DEAN-LYTL

DATE/TIME: 08/07/07 1654

FEE: \$18.00

PAGES: 4

FEE NUMBER: 2007-090850

FOR RECORDER'S USE ONLY

PROOF OF LABOR

(THIS FORM MUST BE LEGIBLY TYPED OR PRINTED)

BLM No. SEE ATTACHED

Certain labor and/or improvements required by law were performed or made on or for the benefits of the following mining claims(s), (which together comprise a group of contiguous claims) located in Pinal County, Arizona, in the mining assessment work year ending on September 1, 2007, as follows:

[illegible]

The work performed and/or improvements made consisted of the following (state value of each item and the dates on which, or periods of time within which, the same was performed or made): Quarry development. **In addition, payment of \$5,125.00 representing the mining claim rental fee due 9/1/07 for the year 2008 is being made herewith.**

IN EXCESS OF

The total fair and reasonable value thereof was \$ 433,411.00 and the amount and value thereof on or for the benefit of each claim was \$100 or more. The name and address of the person who performed the labor or made the improvements, as know to me, was:

Name
Howard J. Brown

Address
P.O. Box 825
Lucerne Valley, CA 92356

The owners of the mining claims are:
Name

Current Mailing Address

Omya Arizona Inc..

**P.O. Box 188
Superior, AZ 85273**

RECEIVED
B.L.M. AZ STATE OFFICE
2007 AUG 17 A 8:41
PHOENIX, ARIZONA

All monuments required by law have been erected, and all notices required by law have been posted on each claim, or copies of such notices were in place on the claim on 06/1/07. Also on that date, each required corner monument bore or contained marking sufficient to designate the corner of the claim to which it pertained and the name of the claim.

The above listed claim(s) is/are held and claimed by the owner(s) or the undersigned (if he is entitled to possession thereof) for the valuable mineral contained therein.

I hereby certify under penalty of perjury that the foregoing is true and correct under the laws of the State of California.

8-7, 2007

Omya California Inc.

BY: James Brown Agent
Signature
Howard. J. Brown. Agent

EXHIBIT A

The following un-patented lode and placer mining claims situated in the Silver King Mining District, Pinal County, Arizona, the location notices of which are within Sections 17 and 18, Township 1 South, Range 13 East, G&SRM and names and dockets and pages of recordation of the location notices of which in the office of the Recorder of Pinal County and the BLM Serial Numbers are as follows:

<u>Name of Claim</u>	<u>Docket</u> <u>Fee Number</u>	<u>Page</u>	<u>A MC Number</u>
Lode Marble # 1 Amended	1254 1996-033767	141	229831
Lode Marble # 2 Amended	1254 1996-033768	143	229832
Lode Marble # 3 Amended	1254 1996-033769	145	229833
Lode Marble # 4 Amended	1254 1996-033770	147	229834
Lode Marble # 5 Amended	1254 1996-033771	149	229835
Lode Marble # 6 Amended	1254 1996-033772	151	229836
Lode Marble # 7 Amended	1254 1996-033773	153	229837
Lode Marble # 8 Amended	1254 1996-033774	155	229838
Lode Marble # 9 Amended	1254 1996-033775	157	229839
Lode Marble #10 Amended	1254 1996-033776	159	229840
Lode Marble #11 Amended	1254 1996-033777	161	229841
Lode Marble #12 Amended	1254 1996-033778	163	229842
Lode Marble #13 Amended	1254 1996-033779	165	229843
Lode Marble #14 Amended	1254 1996-033780	167	229844
Lode Marble #15 Amended	1254 1996-033781	169	229845

RECEIVED
B.L.M. AZ STATE OFFICE
2001 AUG 17 A 8:41
PHOENIX, ARIZONA

Lode Marble Amended	#16	1254 1996-033782	171	229846
Lode Marble Amended	#17	1254 1996-033783	173	229847
Lode Marble Amended	#18	1254 1996-033784	175	229848
Lode Marble Amended	#19	1254 1996-033785	177	229849
Lode Marble Amended	#20	1254 1996-033786	179	229850
Lode Marble Amended	#21	1254 1996-033787	816	231216
Lode Marble Amended	#22	1254 1996-033788	818	231217
Lode Marble Amended	#23	1254 1966-033789	820	231218
Lode Marble Amended	#24	1254 1996-033790	822	231219
Lode Marble Amended	#25	1254 1996-033791	824	231220
Lode Marble Amended	#26	1254 1996-033792	826	231221
P #1		1254	122	229851
P #2		1254	124	229852
P #3		1254	126	229853
P #4		1254	128	229854
P #5		1254	130	229855
P #6		1254	132	229856
P #7		1254	134	229857

PHOENIX, ARIZONA

2001 AUG 17 A 8:41

RECEIVED
B.L.M. AZ STATE OFFICE

Subject to:

1. Existing roads, rights of way and easements including any of the same of record in the office of the Pinal County Recorder or evidenced by the records in the Arizona State office of the Bureau of Land Management;
2. Conflicts, if any, with third party locations along and across the perimeter boundary of the above described claims;
3. Paramount title of the United States, its permittees, lessees and licensees.

ADDITIONAL APACHE UN-PATENTED CLAIMS

<u>Name of Claim</u>	<u>Location Date</u>	<u>Docket</u>	<u>Page</u>	<u>BLM A MC Number</u>
Apache # 1A	11-20-94	2059	220	332010
Apache # 2A	11-20-94	2059	218	332011
Apache # 1	11-14-92	1867	126	325641
Apache # 2	11-17-92	1867	129	325640
Apache # 6	11-17-92	1867	964	325635
Apache # 7	11-17-92	1867	967	325638
Apache # 8	11-17-92	1867	970	325634
Apache #10	11-17-92	1867	973	325639

RECEIVED
B.L.M. AZ STATE OFFICE
2001 AUG 17 A 8:41
PHOENIX, ARIZONA

United States Department of the Interior
Bureau of Land Management
BUSINESS & SUPPORT SVCS DIV
ONE N CENTRAL AVE SUITE 800
PHOENIX, AZ 85004 -4427
Phone: (602) 417-9200

Receipt

No: 1546886

Transaction #: 1598283

Date of Transaction: 08/17/2007

CUSTOMER: OMYA (ARIZONA) INC
PO BOX 188
SUPERIOR, AZ 85273

LINE #	QTY	DESCRIPTION	REMARKS	UNIT PRICE	TOTAL
1	1.00	LOCATABLE MINERALS / MINING CLAIMS-NOT NEW-UNADJUD, ONE AUTH NO. ONLY / MINING CLAIM MONEY RECEIVED (455) CASES: AMC229831/\$5125.00	MAINT 2008 (41)	- n/a -	5125.00
TOTAL:					\$5,125.00

PAYMENT INFORMATION

1	AMOUNT:	\$5,125.00	POSTMARKED:	8/14/07 0:00
	TYPE:	CHECK	RECEIVED:	08/17/2007
	CHECK NO:	62500733		
	NAME:	OMYA ARIZONA INC 61 MAINT STREET PROCTOR VT 05765		

REMARKS

This receipt was generated by the automated BLM Collections and Billing System and is a paper representation of a portion of the official electronic record contained therein.

Message:

41 ROWS RETRIEVED

CBS Export Results Report

☐ Include Resolved Records

Record Status

Search Criteria Responsible Ar

☐ Error Records (E/M/I)

Enter export Date (mm/dd/yyyy) ALL

☐ User (U,X)

☐ Accepted Records (A/W)

Serial Number match (optional)

☐ Programme

☐ "On Hold" Records (H)

Receipt Nr (optional) 1546886

☒ All (U,P,X)

☒ All Records (for s/n or receipt nr)

Export Nr (exclusive)

☐ Exported, No Results From CBS

LR2000 User (defaults to login) ALL

☐ New (not yet exported)

Query

Reset

User

	Resend?	Export Nr	A/D	Serial Nr	Mult	Code	\$ Amount	Remarks	Receipt Nr	LR2000 User	#Msg
1	<input type="checkbox"/>	1376934	A	AMC229831		582	125.00	2008	1546886	DJJONES	1

AMC 229831

231216

332010

325634

ENTERED INTO COMPUTER

9/6/07 *[Signature]*

AMC 229831

231216



325634

33210

Omya California Inc.

P.O. Box 825
Lucerne Valley, CA 92356

Tel (760) 248-5200

Purchasing/Shipping
Fax (760) 248-2684

Administration
Fax (760) 248-9115

BUREAU OF LAND MANAGEMENT
222 N. Central Ave.
Phoenix, AZ 85004-2203

Certified Mail
Return Receipt Requested
No. 70022030000577326284
Check# 62007658

Re: Rental Fee Payment - 2006

Dear Sirs:

Please find enclosed the following Maintenance (Rental) Fee Payment Form and payment in the amount of \$5,125.00 (41 x \$125.00/claim and/or mill site) for the rental fee due on or before 9/1/06 covering the year 2007 for the following claims or mill sites:

Name of Mill Sites or Claims
Please see attachment

Pinal County Recorder No.:
2006-116133

We appreciate your recording the documents at your earliest convenience.

Sincerely,

Angela C. Berry
Administrative Secretary

encl: 45

PHOENIX, ARIZONA

2006 AUG 25 A 8:43

RECEIVED
B.L.M. AZ STATE OFFICE

229831-229857
231216-231221
332010-332011
325634-325635
325636-325641

MAINTENANCE (RENTAL) FEE PAYMENT FORM

USDI Bureau of Land Management

222 N. Central Ave.,
Phoenix, AZ 85004-2203

The Mining Claim Maintenance (Rental) Fees of \$125 per claim or site may be paid by cash, check, money order, or credit card (VISA or Master Card). Payments should be mailed to the Bureau of Land Management, 222 N. Central Ave., Phoenix, AZ 85004-2203. Allow sufficient mailing time so that your payment will be received in our office by the due date of **September 1, 2006**. If you wish to pay by telephone using your credit card, please call BLM at (602)417-9200. If paying by phone, please have all information that will be requested in order before you place your call.

CLAIMANT NAME: OMYA (ARIZONA) INC.
ADDRESS: P.O. BOX 188
SUPERIOR, AZ 85273

Claim Name(s)

AMC Numbers

See Exhibit AA Attached

PHOENIX, ARIZONA

2006 AUG 25 A 8:43

RECEIVED
B.L.M. AZ STATE OFFICE

Additional Claims, CAMKC Numbers, and/or Claimants can be listed on the reverse side of this form

Number of Claims 41 X \$125 = \$ 5,125.00 as maintenance fee payment for 2007.

IF USING A CREDIT CARD COMPLETE THE FOLLOWING:

EXACT NAME:

As shown on the credit card

Amount Paid: \$ _____

Circle One:

VISA

MASTERCARD

CREDIT CARD NUMBER

--	--	--	--	--	--	--	--	--	--	--	--	--	--	--	--	--	--

Expiration Date: _____

Telephone: () _____

Signature:

Title 18 USC Section 1001, makes it a crime for any person knowingly and willfully providing any department or agency of the United States any false, fictitious or fraudulent statement or representation as to any matter within its jurisdiction.

EXHIBIT AA

The following un-patented lode and placer mining claims situated in the Silver King Mining District, Pinal County, Arizona, the location notices of which are within Sections 17 and 18, Township 1 South, Range 13 East, G&SRM and names and dockets and pages of recordation of the location notices of which in the office of the Recorder of Pinal County and the BLM Serial Numbers are as follows:

<u>Name of Claim</u>	<u>Docket</u>	<u>Page</u>	<u>AMC Number</u>
	<u>Fee Number</u>		
Lode Marble # 1 Amended	1254 1996-033767	141	229831
Lode Marble # 2 Amended	1254 1996-033768	143	229832
Lode Marble # 3 Amended	1254 1996-033769	145	229833
Lode Marble # 4 Amended	1254 1996-033770	147	229834
Lode Marble # 5 Amended	1254 1996-033771	149	229835
Lode Marble # 6 Amended	1254 1996-033772	151	229836
Lode Marble # 7 Amended	1254 1996-033773	153	229837
Lode Marble # 8 Amended	1254 1996-033774	155	229838
Lode Marble # 9 Amended	1254 1996-033775	157	229839
Lode Marble #10 Amended	1254 1996-033776	159	229840
Lode Marble #11 Amended	1254 1996-033777	161	229841
Lode Marble #12 Amended	1254 1996-033778	163	229842
Lode Marble #13 Amended	1254 1996-033779	165	229843
Lode Marble #14 Amended	1254 1996-033780	167	229844
Lode Marble #15	1254	169	

PHOENIX, ARIZONA

2006 AUG 25 A 8:43

RECEIVED
B.L.M. AZ STATE OFFICE

Amended		1996-033781		229845
Lode Marble Amended	#16	1254	171	
		1996-033782		229846
Lode Marble Amended	#17	1254	173	
		1996-033783		229847
Lode Marble Amended	#18	1254	175	
		1996-033784		229848
Lode Marble Amended	#19	1254	177	
		1996-033785		229849
Lode Marble Amended	#20	1254	179	
		1996-033786		229850
Lode Marble Amended	#21	1254	816	
		1996-033787		231216
Lode Marble Amended	#22	1254	818	
		1996-033788		231217
Lode Marble Amended	#23	1254	820	
		1966-033789		231218
Lode Marble Amended	#24	1254	822	
		1996-033790		231219
Lode Marble Amended	#25	1254	824	
		1996-033791		231220
Lode Marble Amended	#26	1254	826	
		1996-033792		231221
P #1		1254	122	229851
P #2		1254	124	229852
P #3		1254	126	229853
P #4		1254	128	229854
P #5		1254	130	229855
P #6		1254	132	229856
P #7		1254	134	229857

Subject to:

1. Existing roads, rights of way and easements including any of the same of record in the office of the Pinal County Recorder or evidenced by the records in the Arizona State office of the Bureau of Land Management;
2. Conflicts, if any, with third party locations along and across the perimeter boundary of the above described claims;
3. Paramount title of the United States, its permittees, lessees and licensees.

PHOENIX, ARIZONA

2006 AUG 25 A 8:43

RECEIVED
B.L.M. AZ STATE OFFICE

ADDITIONAL APACHE UN-PATENTED CLAIMS

<u>Name of Claim</u>	<u>Location Date</u>	<u>Docket</u>	<u>Page</u>	<u>BLM A MC Number</u>
Apache # 1A	11-20-94	2059	220	332010
Apache # 2A	11-20-94	2059	218	332011
Apache # 1	11-14-92	1867	126	325641✓
Apache # 2	11-17-92	1867	129	325640✓
Apache # 6	11-17-92	1867	964	325635✓
Apache # 7	11-17-92	1867	967	325638✓
Apache # 8	11-17-92	1867	970	325634✓
Apache #10	11-17-92	1867	973	325639✓

RECEIVED
B.L.M. AZ STATE OFFICE
2006 AUG 25 A 8:43
PHOENIX, ARIZONA

United States Department of the Interior
Bureau of Land Management
BUSINESS & SUPPORT SVCS DIV
ONE N CENTRAL AVE
PHOENIX, AZ 85004 -2203
Phone: (602) 417-9200

Receipt

No:

1344557

Transaction #: 1389806

Date of Transaction: 08/28/2006

ENTERED INTO COMPUTER

CUSTOMER: OMYA ARIZONA INC
P.O. BOX 188
SUPERIOR, AZ 85273

9/1/06 PB

LINE #	QTY	DESCRIPTION	REMARKS	UNIT PRICE	TOTAL
1	1.00	LOCATABLE MINERALS / MINING CLAIMS-NOT NEW-UNADJUD, ONE AUTH NO. ONLY / MINING CLAIM MONEY RECEIVED (455) CASES: AMC229831/\$5125.00	MAINT 2007 (41) ✓	- n/a -	5125.00
TOTAL:					\$5,125.00

PAYMENT INFORMATION					
1	AMOUNT:	\$5,125.00		POSTMARKED:	08/22/2006
	TYPE:	CHECK		RECEIVED:	08/25/2006
	CHECK NO:	62007658			
	NAME:	OMYA P.O. BOX 188 SUPERIOR AZ 85273			

REMARKS

This receipt was generated by the automated BLM Collections and Billing System and is a paper representation of a portion of the official electronic record contained therein.

United States Department of the Interior
Bureau of Land Management
BUSINESS & SUPPORT SVCS DIV
222 N CENTRAL AVE
PHOENIX, AZ 85004 -2203
Phone: (602) 417-9200

Receipt

No: 1139683

Transaction #: 1178906		AMC 229831
Date of Transaction: 08/29/2005		AMC 231216
CUSTOMER:	OMYA (ARIZONA) INC PO BOX 188 SUPERIOR, AZ 85273	AMC 332010 AMC 325634

LINE #	QTY	DESCRIPTION	REMARKS	UNIT PRICE	TOTAL
1	1.00	LOCATABLE MINERALS / MINING CLAIMS- NOT NEW-UNADJUD, ONE AUTH NO. ONLY / MINING CLAIM MONEY RECEIVED (455) CASES: AMC229831/\$5125.00	MAINT 2006 (41)	- n/a -	5125.00
TOTAL:					\$5,125.00

PAYMENT INFORMATION			
1	AMOUNT:	\$5,125.00	POSTMARKED: 08/17/2005
	TYPE:	CHECK	RECEIVED: 08/19/2005
	CHECK NO:	62005245	
	NAME:	OMYA ARIZONA PO BOX 188 SUPERIOR AZ 85273	

REMARKS

This receipt was generated by the automated BLM Collections and Billing System and is a paper representation of a portion of the official electronic record contained therein.

ENTERED BY COMPUTER
RE 9/22/05



Omya Arizona Inc.

P.O. Box 188
6 North Mesquite Road
Superior, AZ 85273

Tel (520) 689-2500
Fax (520) 689-2961

BUREAU OF LAND MANAGEMENT
222 N. Central Ave.
Phoenix, AZ 85004-2203

Certified Mail
Return Receipt Requested
No. 70040550000076756349

Re: Rental Fee Payment - 2006

Dear Sirs:

Please find enclosed the following Maintenance (Rental) Fee Payment Form and payment in the amount of \$5,125.00 (41 x \$125.00/claim and/or mill site) for the rental fee due on or before 9/1/054 covering the year 2006 for the following claims or mill sites:

Name of Mill Sites or Claims
Please see attachment

Pinal County Recorder No.:
2005-099915

We appreciate your recording the documents at your earliest convenience.

Sincerely,

Angela C. Berry
Administrative Secretary

encl: 4

RECEIVED
BUREAU OF
LAND MANAGEMENT
2005 AUG 19 P 1:07
ARIZONA
STATE OFFICE
PHOENIX, ARIZONA

RECORDING REQUESTED BY

Omya Arizona Inc..

WHEN RECORDED, MAIL TO

NAME Omya Arizona Inc..
STREET 7299 Crystal Creek Rd.
ADDRESS P.O. Box 825
CITY Lucerne Valley
STATE, ZIP CODE California 92356



OFFICIAL RECORDS OF
PINAL COUNTY RECORDER
LAURA DEAN-LYTLE

DATE/TIME: 08/08/05 1030
FEE: \$18.00
PAGES: 4
FEE NUMBER: 2005-099915

PROOF OF LABOR

(THIS FORM MUST BE LEGIBLY TYPED OR PRINTED)

BLM No. SEE ATTACHED

Certain labor and/or improvements required by law were performed or made on or for the benefits of the following mining claims(s), (which together comprise a group of contiguous claims) located in Pinal County, Arizona, in the mining assessment work year ending on September 1, 2005, as follows:

Name of Claim (in full) situated in:	Section	Township	Range	Meridian	Original Location		Last Amendment	
					Document No. or Book	Page	Document No. or Book	Page
SEE EXHIBIT AA= ATTACHED								

The work performed and/or improvements made consisted of the following (state value of each item and the dates on which, or periods of time within which, the same was performed or made): Quarry development. In addition, payment of **\$5,125.00** representing the mining claim rental fee due 9/1/05 for the year 2006 is being made herewith.

IN EXCESS OF

The total fair and reasonable value thereof was \$249,714.00 and the amount and value thereof on or for the benefit of each claim was \$100 or more. The name and address of the person who performed the labor or made the improvements, as know to me, was:

Name
Howard J. Brown

Address
**P.O. Box 825
Lucerne Valley, CA 92356**

The owners of the mining claims are:
Name

Omya Arizona Inc..

Current Mailing Address
**P.O. Box 188
Superior, AZ 85273**

RECEIVED
BUREAU OF
LAND MANAGEMENT
2005 AUG 19 P 1:07
ARIZONA
STATE OFFICE
PHOENIX, ARIZONA

All monuments required by law have been erected, and all notices required by law have been posted on each claim, or copies of such notices were in place on the claim on 06/1/05. Also on that date, each required corner monument bore or contained marking sufficient to designate the corner of the claim to which it pertained and the name of the claim.

The above listed claim(s) is/are held and claimed by the owner(s) or the undersigned (if he is entitled to possession thereof) for the valuable mineral contained therein.

I hereby certify under penalty of perjury that the foregoing is true and correct under the laws of the State of California.

July 20, 2005

Omya California Inc.

By: 

Signature

Howard, J. Brown, Agent

EXHIBIT A

The following un-patented lode and placer mining claims situated in the Silver King Mining District, Pinal County, Arizona, the location notices of which are within Sections 17 and 18, Township 1 South, Range 13 East, G&SRM and names and dockets and pages of recordation of the location notices of which in the office of the Recorder of Pinal County and the BLM Serial Numbers are as follows:

<u>Name of Claim</u>	<u>Docket</u>	<u>Page</u>	<u>A MC Number</u>
	<u>Fee Number</u>		
Lode Marble # 1	1254	141	
Amended	1996-033767		229831
Lode Marble # 2	1254	143	
Amended	1996-033768		229832
Lode Marble # 3	1254	145	
Amended	1996-033769		229833
Lode Marble # 4	1254	147	
Amended	1996-033770		229834
Lode Marble # 5	1254	149	
Amended	1996-033771		229835
Lode Marble # 6	1254	151	
Amended	1996-033772		229836
Lode Marble # 7	1254	153	
Amended	1996-033773		229837
Lode Marble # 8	1254	155	
Amended	1996-033774		229838
Lode Marble # 9	1254	157	
Amended	1996-033775		229839
Lode Marble #10	1254	159	
Amended	1996-033776		229840
Lode Marble #11	1254	161	
Amended	1996-033777		229841
Lode Marble #12	1254	163	
Amended	1996-033778		229842
Lode Marble #13	1254	165	
Amended	1996-033779		229843
Lode Marble #14	1254	167	
Amended	1996-033780		229844
Lode Marble #15	1254	169	
Amended	1996-033781		229845

RECEIVED
BUREAU OF
LAND MANAGEMENT
2005 AUG 19 P 1:07
ARIZONA
STATE OFFICE
PHOENIX ARIZONA

(15)

HERBERT W. PROCTOR, ARIZONA CLAIMS

9/22/05 RE

Lode Marble Amended	#16	1254 1996-033782	171	229846
Lode Marble Amended	#17	1254 1996-033783	173	229847
Lode Marble Amended	#18	1254 1996-033784	175	229848
Lode Marble Amended	#19	1254 1996-033785	177	229849
Lode Marble Amended	#20	1254 1996-033786	179	229850
Lode Marble Amended	#21	1254 1996-033787	816	231216
Lode Marble Amended	#22	1254 1996-033788	818	231217
Lode Marble Amended	#23	1254 1966-033789	820	231218
Lode Marble Amended	#24	1254 1996-033790	822	231219
Lode Marble Amended	#25	1254 1996-033791	824	231220
Lode Marble Amended	#26	1254 1996-033792	826	231221
P #1		1254	122	229851
P #2		1254	124	229852
P #3		1254	126	229853
P #4		1254	128	229854
P #5		1254	130	229855
P #6		1254	132	229856
P #7		1254	134	229857

Subject to:

- Existing roads, rights of way and easements including any of the same of record in the office of the Pinal County Recorder or evidenced by the records in the Arizona State office of the Bureau of Land Management;
- Conflicts, if any, with third party locations along and across the perimeter boundary of the above described claims;
- Paramount title of the United States, its permittees, lessees and licensees.

HABERRY PROCEEDING IN ARIZONA CLAIMS

RE 9/22/05

2005 AUG 19 P 1:06

RECEIVED
BUREAU OF
LAND MANAGEMENT

ARIZONA
STATE OFFICE
PHOENIX, ARIZONA

(18)

ADDITIONAL APACHE UN-PATENTED CLAIMS

<u>Name of Claim</u>	<u>Location Date</u>	<u>Docket</u>	<u>Page</u>	<u>BLM A MC Number</u>
Apache # 1A	11-20-94	2059	220	332010
Apache # 2A	11-20-94	2059	218	332011
Apache # 1	11-14-92	1867	126	325641
Apache # 2	11-17-92	1867	129	325640
Apache # 6	11-17-92	1867	964	325635
Apache # 7	11-17-92	1867	967	325638
Apache # 8	11-17-92	1867	970	325634
Apache #10	11-17-92	1867	973	325639

325639-5
325638-11

(8)

(41)

RECEIVED
BUREAU OF
LAND MANAGEMENT
2005 AUG 19 P 1:06
ARIZONA
STATE OFFICE
PHOENIX, ARIZONA

MAINTENANCE (RENTAL) FEE PAYMENT FORM

USDI Bureau of Land Management

222 N. Central Ave.,
Phoenix, AZ 85004-2203

The Mining Claim Maintenance (Rental) Fees of \$125 per claim or site may be paid by cash, check, money order, or credit card (VISA or Master Card). Payments should be mailed to the Bureau of Land Management, 222 N. Central Ave., Phoenix, AZ 85004-2203. Allow sufficient mailing time so that your payment will be received in our office by the due date of **September 1, 2005**. If you wish to pay by telephone using your credit card, please call BLM at (602)417-9200. If paying by phone, please have all information that will be requested in order before you place your call.

CLAIMANT NAME: OMYA (ARIZONA) INC.
ADDRESS: P.O. BOX 188
SUPERIOR, AZ 85273

Claim Name(s)

AMC Numbers

See Exhibit AA= Attached

RECEIVED
BUREAU OF
LAND MANAGEMENT
2005 AUG 19 P 1:06
ARIZONA
STATE OFFICE
PHOENIX, ARIZONA

Additional Claims, CAMKC Numbers, and/or Claimants can be listed on the reverse side of this form

Number of Claims 41 X \$125 = \$ 5,125.00 as maintenance fee payment for 2005.

IF USING A CREDIT CARD COMPLETE THE FOLLOWING:

EXACT NAME:

As shown on the credit card

Amount Paid: \$ _____

Circle One:

VISA

MASTERCARD

CREDIT CARD NUMBER

--	--	--	--	--	--	--	--	--	--	--	--	--	--	--	--	--	--

Expiration Date: _____

Telephone: () _____

Signature:

Title 18 USC Section 1001, makes it a crime for any person knowingly and willfully providing any department or agency of the United States any false, fictitious or fraudulent statement or representation as to any matter within its jurisdiction.

EXHIBIT AA

The following un-patented lode and placer mining claims situated in the Silver King Mining District, Pinal County, Arizona, the location notices of which are within Sections 17 and 18, Township 1 South, Range 13 East, G&SRM and names and dockets and pages of recordation of the location notices of which in the office of the Recorder of Pinal County and the BLM Serial Numbers are as follows:

Name of Claim		Docket Fee Number	Page	AMC Number
Lode Marble Amended	# 1	1254 1996-033767	141	229831
Lode Marble Amended	# 2	1254 1996-033768	143	229832
Lode Marble Amended	# 3	1254 1996-033769	145	229833
Lode Marble Amended	# 4	1254 1996-033770	147	229834
Lode Marble Amended	# 5	1254 1996-033771	149	229835
Lode Marble Amended	# 6	1254 1996-033772	151	229836
Lode Marble Amended	# 7	1254 1996-033773	153	229837
Lode Marble Amended	# 8	1254 1996-033774	155	229838
Lode Marble Amended	# 9	1254 1996-033775	157	229839
Lode Marble Amended	#10	1254 1996-033776	159	229840
Lode Marble Amended	#11	1254 1996-033777	161	229841
Lode Marble Amended	#12	1254 1996-033778	163	229842
Lode Marble Amended	#13	1254 1996-033779	165	229843
Lode Marble Amended	#14	1254 1996-033780	167	229844
Lode Marble	#15	1254	169	

© 2004 Blackwell Publishing Ltd, *Journal of Internal Medicine* 255: 105–114

RECEIVED
BUREAU OF
LAND MANAGEMENT
2005 AUG 19 P 1:00
ARIZONA
STATE OFFICE
PHOENIX, ARIZONA
229983

2005 AUG 19 P 1:05

Amended		1996-033781		229845
Lode Marble	#16	1254	171	
Amended		1996-033782		229846
Lode Marble	#17	1254	173	
Amended		1996-033783		229847
Lode Marble	#18	1254	175	
Amended		1996-033784		229848
Lode Marble	#19	1254	177	
Amended		1996-033785		229849
Lode Marble	#20	1254	179	
Amended		1996-033786		229850
Lode Marble	#21	1254	816	
Amended		1996-033787		231216
Lode Marble	#22	1254	818	
Amended		1996-033788		231217
Lode Marble	#23	1254	820	
Amended		1966-033789		231218
Lode Marble	#24	1254	822	
Amended		1996-033790		231219
Lode Marble	#25	1254	824	
Amended		1996-033791		231220
Lode Marble	#26	1254	826	
Amended		1996-033792		231221
P #1		1254	122	229851
P #2		1254	124	229852
P #3		1254	126	229853
P #4		1254	128	229854
P #5		1254	130	229855
P #6		1254	132	229856
P #7		1254	134	229857

Subject to:

- Existing roads, rights of way and easements including any of the same of record in the office of the Pinal County Recorder or evidenced by the records in the Arizona State office of the Bureau of Land Management;
- Conflicts, if any, with third party locations along and across the perimeter boundary of the above described claims;
- Paramount title of the United States, its permittees, lessees and licensees.

FILED AT THE OFFICE OF THE ARIZONA LAND RECORDS

RECEIVED
BUREAU OF
LAND MANAGEMENT
2005 AUG 19 P 1:06
ARIZONA
STATE OFFICE
PHOENIX, ARIZONA

RECEIVED
BUREAU OF
LAND MANAGEMENT

2005 AUG 19 P 1:06

ARIZONA
STATE OFFICE
PHOENIX, ARIZONA

2005 AUG 19 P 1:06

ADDITIONAL APACHE UN-PATENTED CLAIMS

Name of <u>Claim</u>	Location <u>Date</u>	<u>Docket</u>	<u>Page</u>	BLM <u>A MC Number</u>
Apache # 1A	11-20-94	2059	220	332010
Apache # 2A	11-20-94	2059	218	332011
Apache # 1	11-14-92	1867	126	325641
Apache # 2	11-17-92	1867	129	325640
Apache # 6	11-17-92	1867	964	325635
Apache # 7	11-17-92	1867	967	325638
Apache # 8	11-17-92	1867	970	325634
Apache #10	11-17-92	1867	973	325639

RECEIVED
BUREAU OF
LAND MANAGEMENT
2005 AUG 19 P 1:06
ARIZONA
STATE OFFICE
PHOENIX, ARIZONA

RECEIVED
BUREAU OF
LAND MANAGEMENT



2004 AUG -4 A 9:28

ARIZONA
STATE OFFICE
PHOENIX, ARIZONA

Omya California Inc.

P.O. Box 825
Lucerne Valley, CA 92356

Tel (760) 248-7306

Purchasing/Shipping
Fax (760) 248-2684

Administration
Fax (760) 248-9115

229831

231216

332010

325634

SC

August 2, 2004

BUREAU OF LAND MANAGEMENT
222 N. Central Ave.
Phoenix, AZ 85004-2203

Certified Mail
Return Receipt Requested
No. 7003 2260 0003 1293 2815

Re: Rental Fee Payment - 2005

Dear Sirs:

Please find enclosed the following Maintenance (Rental) Fee Payment Form and payment in the amount of \$125.00 (41 x \$125.00/claim and/or mill site) for the rental fee due on or before 9/1/04 covering the year 2005 for the following claims or mill sites:

Name of Mill Sites or Claims
Please see attachment

Pinal County Recorder No.:
2004-055095

We appreciate your recording the documents at your earliest convenience.

Sincerely,

Angela C. Berry
Administrative Secretary

encl: 6

Verify 10/22/04 SC
ENTERED INTO COMPUTER

9/9/04 AB

RECEIVED
BUREAU OF
LAND MANAGEMENT

2004 AUG - SEP 28 4:28

MAINTENANCE (RENTAL) FEE PAYMENT FORM

USDI Bureau of Land Management
ARIZONA
STATE OFFICE
PHOENIX, ARIZONA

222 N. Central Ave.,
Phoenix, AZ 85004-2203

The Mining Claim Maintenance (Rental) Fees of \$100 per claim or site may be paid by cash, check, money order, or credit card (VISA or Master Card). Payments should be mailed to the Bureau of Land Management, 222 N. Central Ave., Phoenix, AZ 85004-2203.

Allow sufficient mailing time so that your payment will be received in our office by the due date of **September 1, 2004**. If you wish to pay by telephone using your credit card, please call BLM at (602)417-9200. If paying by phone, please have all information that will be requested in order before you place your call.

CLAIMANT NAME: OMYA (ARIZONA) INC.
ADDRESS: P.O. BOX 188
SUPERIOR, AZ 85273

Claim Name(s)

AMC Numbers

See Exhibit AA= Attached

Additional Claims, CAMKC Numbers, and/or Claimants can be listed on the reverse side of this form

Number of Claims 41 X \$125 = \$ 5,125.00 as maintenance fee payment for 2005.

IF USING A CREDIT CARD COMPLETE THE FOLLOWING:

EXACT NAME:

As shown on the credit card

Amount Paid: \$ _____

Circle One:

VISA

MASTERCARD

CREDIT CARD NUMBER

--	--	--	--	--	--	--	--	--	--	--	--	--	--	--	--	--	--

Expiration Date: _____

Telephone: () _____

Signature:

Title 18 USC Section 1001, makes it a crime for any person knowingly and willfully providing any department or agency of the United States any false, fictitious or fraudulent statement or representation as to any matter within its jurisdiction.

RECORDING REQUESTED BY

Omya California Inc..

WHEN RECORDED, MAIL TO

NAME Omya California Inc..
STREET 7299 Crystal Creek Rd.
ADDRESS P.O. Box 825
CITY Lucerne Valley
STATE, ZIP CODE California 92356



OFFICIAL RECORDS OF
PINAL COUNTY RECORDER
LAURA DEAN-LYTLE

DATE/TIME: 07/21/04 1444
FEE: \$22.00
PAGES: 4
FEE NUMBER: 2004-055095

FOR RECORDER'S USE ONLY

PROOF OF LABOR

(THIS FORM MUST BE LEGIBLY TYPED OR PRINTED)

BLM No. SEE ATTACHED

Certain labor and/or improvements required by law were performed or made on or for the benefits of the following mining claims(s), (which together comprise a group of contiguous claims) located in Pinal County, Arizona, in the mining assessment work year ending on September 1, 2004, as follows:

Name of Claim (in full) situated in:	Section	Township	Range	Meridian	Original Location		Last Amendment	
					Document No. or Book	Page	Document No. or Book	Page
SEE EXHIBIT AA ATTACHED								

The work performed and/or improvements made consisted of the following (state value of each item and the dates on which, or periods of time within which, the same was performed or made): Quarry development. **In addition, payment of \$5,125.00 representing the mining claim rental fee due 8/31/04 for the year 2005 is being made herewith.**

IN EXCESS OF

The total fair and reasonable value thereof was \$ 207,591, and the amount and value thereof on or for the benefit of each claim was \$100 or more. The name and address of the person who performed the labor or made the improvements, as know to me, was:

Name
Howard J. Brown

Address
**P.O. Box 825
Lucerne Valley, CA 92356**

The owners of the mining claims are:
Name

Omya Arizona Inc..

Current Mailing Address
**P.O. Box 188
Superior, AZ 85273**

All monuments required by law have been erected, and all notices required by law have been posted on each claim, or copies of such notices were in place on the claim on 06/1/04. Also on that date, each required corner monument bore or contained marking sufficient to designate the corner of the claim to which it pertained and the name of the claim.

The above listed claim(s) is/are held and claimed by the owner(s) or the undersigned (if he is entitled to possession thereof) for the valuable mineral contained therein.

I hereby certify under penalty of perjury that the forgoing is true and correct under the laws of the State of California.

7/15, 2004

Omya California Inc.

By:

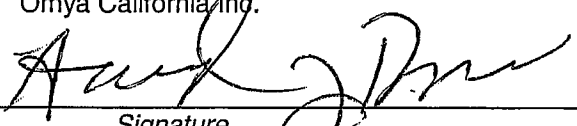

Signature
Howard, J. Brown, Agent

EXHIBIT AA

The following un-patented lode and placer mining claims situated in the Silver King Mining District, Pinal County, Arizona, the location notices of which are within Sections 17 and 18, Township 1 South, Range 13 East, G&SRM and names and dockets and pages of recordation of the location notices of which in the office of the Recorder of Pinal County and the BLM Serial Numbers are as follows:

<u>Name of Claim</u>	<u>Docket</u>	<u>Page</u>	<u>AMC Number</u>
	<u>Fee Number</u>		
Lode Marble # 1 Amended	1254 1996-033767	141	229831
Lode Marble # 2 Amended	1254 1996-033768	143	229832
Lode Marble # 3 Amended	1254 1996-033769	145	229833
Lode Marble # 4 Amended	1254 1996-033770	147	229834
Lode Marble # 5 Amended	1254 1996-033771	149	229835
Lode Marble # 6 Amended	1254 1996-033772	151	229836
Lode Marble # 7 Amended	1254 1996-033773	153	229837
Lode Marble # 8 Amended	1254 1996-033774	155	229838
Lode Marble # 9 Amended	1254 1996-033775	157	229839
Lode Marble #10 Amended	1254 1996-033776	159	229840
Lode Marble #11 Amended	1254 1996-033777	161	229841
Lode Marble #12 Amended	1254 1996-033778	163	229842
Lode Marble #13 Amended	1254 1996-033779	165	229843
Lode Marble #14 Amended	1254 1996-033780	167	229844
Lode Marble #15	1254	169	14

2004 AUG - 4 A 9: 28

RECEIVED
BUREAU OF
LAND MANAGEMENT

RECEIVED
STATE OFFICE
PINAL COUNTY, ARIZONA

Amended		1996-033781		229845
Lode Marble Amended	#16	1254	171	229846
Lode Marble Amended	#17	1254	173	229847
Lode Marble Amended	#18	1254	175	229848
Lode Marble Amended	#19	1254	177	229849
Lode Marble Amended	#20	1254	179	229850
Lode Marble Amended	#21	1254	816	231216
Lode Marble Amended	#22	1254	818	231217
Lode Marble Amended	#23	1254	820	231218
Lode Marble Amended	#24	1254	822	231219
Lode Marble Amended	#25	1254	824	231220
Lode Marble Amended	#26	1254	826	231221
P #1		1254	122	229851
P #2		1254	124	229852
P #3		1254	126	229853
P #4		1254	128	229854
P #5		1254	130	229855
P #6		1254	132	229856
P #7		1254	134	229857 - 19

2004 AUG -4 A 9:28

FILED
BUREAU OF
LAND MANAGEMENT

ARIZONA
STATE OFFICE
PINAL COUNTY, ARIZONA

Subject to:

1. Existing roads, rights of way and easements including any of the same of record in the office of the Pinal County Recorder or evidenced by the records in the Arizona State office of the Bureau of Land Management;
2. Conflicts, if any, with third party locations along and across the perimeter boundary of the above described claims;
3. Paramount title of the United States, its permittees, lessees and licensees.

ADDITIONAL APACHE UN-PATENTED CLAIMS

<u>Name of Claim</u>	<u>Location Date</u>	<u>Docket</u>	<u>Page</u>	<u>BLM A MC Number</u>
Apache # 1A	11-20-94	2059	220	332010 >
Apache # 2A	11-20-94	2059	218	332011
Apache # 1	11-14-92	1867	126	325641 >
Apache # 2	11-17-92	1867	129	325640
Apache # 6	11-17-92	1867	964	325635 —
Apache # 7	11-17-92	1867	967	325638 —
Apache # 8	11-17-92	1867	970	325634 —
Apache #10	11-17-92	1867	973	325639 &

RECEIVED
BUREAU OF
LAND MANAGEMENT
2004 AUG -4 A 9:28
ARIZONA
STATE OFFICE
PHOENIX, ARIZONA

United States Department of the Interior
Bureau of Land Management
BUSINESS & SUPPORT SVCS DIV
222 N CENTRAL AVE
PHOENIX, AZ 85004 -2203
Phone: (602) 417-9200

Receipt

No:

921056

Transaction #: 955134

Date of Transaction: 08/04/2004

CUSTOMER: OMYA (ARIZONA) INC
PO BOX 188
SUPERIOR, AZ 85273

LINE #	QTY	DESCRIPTION	REMARKS	UNIT PRICE	TOTAL
1	1.00	LOCATABLE MINERALS / MINING CLAIMS-NOT NEW-UNADJUD,ONE AUTH NO. ONLY / MINING CLAIM MONEY RECEIVED (455) CASES: AMC229831/\$5125.00	MAINT 2005 (41)	- n/a -	5125.00
TOTAL:					\$5,125.00

PAYMENT INFORMATION

1	AMOUNT:	\$5,125.00	POSTMARKED:	08/02/2004
	TYPE:	CHECK	RECEIVED:	08/04/2004
	CHECK NO:	62001698		
	NAME:	OMYA ARIZONA INC. PO BOX 188 SUPERIOR AZ 85273		

REMARKS

This receipt was generated by the automated BLM Collections and Billing System and is a paper representation of a portion of the official electronic record contained therein.

LEAD FILE NUMBERS AMC 229831

231216

325634

332010

AMC NUMBER (S)	AMOUNT
229831-229857	2700
231216-231221	600
325634-325635	200
325638-325641	400
332010-332011	200
TOTAL:	\$ 4,100 ⁰⁰

[illegible]



4/claim @ \$1 = \$4,100.00 *Let*

OMYA Arizona Inc.

PO Box 188
6 North Mesquite Road
Superior, AZ 85273
Tel: (520) 689-2500
Fax: (520) 689-2961

August 6, 2003

BUREAU OF LAND MANAGEMENT
222 N. Central Ave.
Phoenix, AZ 85004-2203

Certified Mail
Return Receipt Requested
No. 7001 2510 0004 7913 8727
Check # - 024036

Re: Rental Fee Payment - 2004

Dear Sirs:

Please find enclosed the following Maintenance (Rental) Fee Payment Form and payment in the amount of \$4,100.00 (41 x \$100.00/claim and/or mill site) for the rental fee due on or before 9/1/03 covering the year 2004 for the following claims or mill sites:

Name of Mill Sites or Claims
Please see attachment

Pinal County Recorder No.:
2003-051880

We appreciate your recording the documents at your earliest convenience.

Sincerely,

Angela Berry
Angela C. Berry
Administrative Secretary

encl: 6

RECEIVED
BUREAU OF
LAND MANAGEMENT
2003 AUG 11 A 10:20
ARIZONA
STATE OFFICE
PHOENIX, ARIZONA

ENTERED INTO COMPUTER

8/21/2003 PB

TEB

MAINTENANCE (RENTAL) FEE PAYMENT FORM

USDI Bureau of Land Management

**222 N. Central Ave.,
Phoenix, AZ 85004-2203**

The Mining Claim Maintenance (Rental) Fees of \$100 per claim or site may be paid by cash, check, money order, or credit card (VISA or Master Card). Payments should be mailed to the Bureau of Land Management, 222 N. Central Ave., Phoenix, AZ 85004-2203. Allow sufficient mailing time so that your payment will be received in our office by the due date of **September 1, 2003**. If you wish to pay by telephone using your credit card, please call BLM at (602)417-9200. If paying by phone, please have all information that will be requested in order before you place your call.

CLAIMANT NAME: OMYA (ARIZONA) INC.
ADDRESS: P.O. BOX 188
SUPERIOR, AZ 85273

Claim Name(s)

AMC Numbers

See Exhibit AA= Attached

Additional Claims, CAMKC Numbers, and/or Claimants can be listed on the reverse side of this form

RECEIVED
BUREAU OF
LAND MANAGEMENT
2003 AUG 11 A 10:20
ARIZONA
STATE OFFICE
PHOENIX, ARIZONA

Number of Claims 41 X \$100 = \$ 4,100.00 as maintenance fee payment for 2004.

IF USING A CREDIT CARD COMPLETE THE FOLLOWING:

EXACT NAME:

As shown on the credit card

Amount Paid: \$ _____

Circle One:

VISA

MASTERCARD

CREDIT CARD NUMBER

--	--	--	--	--	--	--	--	--	--	--	--	--	--	--	--	--	--

Expiration Date: _____

Telephone: ()

Signature:

Title 18 USC Section 1001, makes it a crime for any person knowingly and willfully providing any department or agency of the United States any false, fictitious or fraudulent statement or representation as to any matter within its jurisdiction.

ENTERED INTO COMPUTER

8/21/2003 PB

RECORDING REQUESTED BY
OMYA (California), INC.

WHEN RECORDED, MAIL TO

NAME OMYA (California), INC.
STREET 7299 Crystal Creek Rd.
ADDRESS P.O. Box 825
CITY Lucerne Valley
STATE, ZIP CODE California 92356



OFFICIAL RECORDS OF
PINAL COUNTY RECORDER

LAURA DEAN-LYTLE

DATE: 07/30/03 TIME: 0853
FEE : 25.00
PAGES: 4
FEE NO: 2003-051880

FOR RECORDER'S USE ONLY

PROOF OF LABOR

(THIS FORM MUST BE LEGIBLY TYPED OR PRINTED)

BLM No. SEE ATTACHED

Certain labor and/or improvements required by law were performed or made on or for the benefits of the following mining claims(s), (which together comprise a group of contiguous claims) located in Pinal County, Arizona, in the mining assessment work year ending on September 1, 2003, as follows:

Name of Claim (in full) situated in:	Section	Township	Range	Meridian	Original Location		Last Amendment	
					Document No. or Book	Page	Document No. or Book	Page
SEE EXHIBIT AA ATTACHED								

The work performed and/or improvements made consisted of the following (state value of each item and the dates on which, or periods of time within which, the same was performed or made): Quarry development. In addition, payment of \$4,100.00 representing the mining claim rental fee due 8/31/03 for the year 2004 is being made herewith.

IN EXCESS OF

The total fair and reasonable value thereof was \$197,625, and the amount and value thereof on or for the benefit of each claim was \$100 or more. The name and address of the person who performed the labor or made the improvements, as know to me, was:

Name
Howard J. Brown

Address
P.O. Box 825
Lucerne Valley, CA 92356

The owners of the mining claims are:
Name

Current Mailing Address

OMYA (Arizona) Inc.

P.O. Box 188
Superior, AZ 85273

RECEIVED
BUREAU OF
LAND MANAGEMENT
2003 AUG 11 A 10:20
ARIZONA
STATE OFFICE
PHOENIX, ARIZONA

All monuments required by law have been erected, and all notices required by law have been posted on each claim, or copies of such notices were in place on the claim on 06/1/03. Also on that date, each required corner monument bore or contained marking sufficient to designate the corner of the claim to which it pertained and the name of the claim.

The above listed claim(s) is/are held and claimed by the owner(s) or the undersigned (if he is entitled to possession thereof) for the valuable mineral contained therein.

I hereby certify under penalty of perjury that the forgoing is true and correct under the laws of the State of California.

7/29/2003

ENTERED INTO COMPUTER

8/21/2003 CB

OMYA (California), INC.

By:

Howard J. Brown
Signature

Howard, J. Brown, Agent

EXHIBIT AA

The following un-patented lode and placer mining claims situated in the Silver King Mining District, Pinal County, Arizona, the location notices of which are within Sections 17 and 18, Township 1 South, Range 13 East, G&SRM and names and dockets and pages of recordation of the location notices of which in the office of the Recorder of Pinal County and the BLM Serial Numbers are as follows:

<u>Name of Claim</u>	<u>Docket</u>	<u>Page</u>	<u>AMC Number</u>
	<u>Fee Number</u>		
Lode Marble # 1 Amended	1254 1996-033767	141	229831
Lode Marble # 2 Amended	1254 1996-033768	143	229832
Lode Marble # 3 Amended	1254 1996-033769	145	229833
Lode Marble # 4 Amended	1254 1996-033770	147	229834
Lode Marble # 5 Amended	1254 1996-033771	149	229835
Lode Marble # 6 Amended	1254 1996-033772	151	229836
Lode Marble # 7 Amended	1254 1996-033773	153	229837
Lode Marble # 8 Amended	1254 1996-033774	155	229838
Lode Marble # 9 Amended	1254 1996-033775	157	229839
Lode Marble #10 Amended	1254 1996-033776	159	229840
Lode Marble #11 Amended	1254 1996-033777	161	229841
Lode Marble #12 Amended	1254 1996-033778	163	229842
Lode Marble #13 Amended	1254 1996-033779	165	229843
Lode Marble #14 Amended	1254 1996-033780	167	229844
Lode Marble #15	1254	169	

H:\BERRY\PROOFLBR\ARIZONA\CLAIMS

RECEIVED
BUREAU OF
LAND MANAGEMENT
2003 AUG 11 A 10:20
ARIZONA
STATE OFFICE
PHOENIX ARIZONA
ENTERED INTO COMPUTER
8/21/2003 PB

Amended		1996-033781		229845
Lode Marble	#16	1254	171	
Amended		1996-033782		229846
Lode Marble	#17	1254	173	
Amended		1996-033783		229847
Lode Marble	#18	1254	175	
Amended		1996-033784		229848
Lode Marble	#19	1254	177	
Amended		1996-033785		229849
Lode Marble	#20	1254	179	
Amended		1996-033786		229850
Lode Marble	#21	1254	816	
Amended		1996-033787		231216
Lode Marble	#22	1254	818	
Amended		1996-033788		231217
Lode Marble	#23	1254	820	
Amended		1966-033789		231218
Lode Marble	#24	1254	822	
Amended		1996-033790		231219
Lode Marble	#25	1254	824	
Amended		1996-033791		231220
Lode Marble	#26	1254	826	
Amended		1996-033792		231221
P #1		1254	122	229851
P #2		1254	124	229852
P #3		1254	126	229853
P #4		1254	128	229854
P #5		1254	130	229855
P #6		1254	132	229856
P #7		1254	134	229857

Subject to:

1. Existing roads, rights of way and easements including any of the same of record in the office of the Pinal County Recorder or evidenced by the records in the Arizona State office of the Bureau of Land Management;
2. Conflicts, if any, with third party locations along and across the perimeter boundary of the above described claims;
3. Paramount title of the United States, its permittees, lessees and licensees.

H:\BERRY\PROOFLB\ARIZONA\CLAIMS

ENTERED INTO COMPUTER
8/21/2003 PB

2003 AUG 11 A 10:20

RECEIVED
BUREAU OF
LAND MANAGEMENT

ARIZONA
STATE OFFICE
PHOENIX, ARIZONA

ADDITIONAL APACHE UN-PATENTED CLAIMS

<u>Name of Claim</u>	<u>Location Date</u>	<u>Docket</u>	<u>Page</u>	<u>BLM A MC Number</u>
Apache # 1A	11-20-94	2059	220	332010
Apache # 2A	11-20-94	2059	218	332011
Apache # 1	11-14-92	1867	126	325641
Apache # 2	11-17-92	1867	129	325640
Apache # 6	11-17-92	1867	964	325635
Apache # 7	11-17-92	1867	967	325638
Apache # 8	11-17-92	1867	970	325634
Apache #10	11-17-92	1867	973	325639

RECEIVED
BUREAU OF
LAND MANAGEMENT
2003 AUG 11 A 10:20
ARIZONA
STATE OFFICE
PHOENIX, ARIZONA

ENTERED INTO COMPUTER
8/21/2003 PB

CHECK NUMBER

OMYA Arizona	DATE	REFERENCE	GROSS	DISCOUNT	BALANCE
	7/24/2003	LODE MODE	4,100.00	0.00	4,100.00
			ARIZONA STATE OFFICE PHOENIX, ARIZONA		RECEIVED BUREAU OF LAND MANAGEMENT
			2003 AUG 11 A 10:20		
			TOTAL AMOUNT DUE		4,100.00

United States Department of the Interior
Bureau of Land Management
BUSINESS & SUPPORT SVCS DIV
222 N CENTRAL AVE
PHOENIX, AZ 85004 -2203
Phone: (602) 417-9200

Receipt

No:

727669

Transaction #: 757022

Date of Transaction: 08/11/2003

CUSTOMER: OMYA ARIZONA INC
P O BOX 188
6 N MESQUITE ROAD
SUPERIOR, AZ 85273

LINE #	QTY	DESCRIPTION	REMARKS	UNIT PRICE	TOTAL
1	1.00	LOCATABLE MINERALS / MINING CLAIMS-NOT NEW-UNADJUD, ONE AUTH NO. ONLY / MINING CLAIM MONEY RECEIVED (455) CASES: AMC229831/\$4100.00	MAIN 2004 (41)	- n/a -	4100.00
TOTAL:					\$4,100.00

PAYMENT INFORMATION

1	AMOUNT:	\$4,100.00	POSTMARKED:	08/07/2003
	TYPE:	CHECK	RECEIVED:	08/11/2003
	CHECK NO:	024036		
	NAME:	OMYA ARIZONA 7299 CRYSTAL CREEK ROAD LUCERNE VALLEY CA 92356		

REMARKS

This receipt was generated by the automated BLM Collections and Billing System and is a paper representation of a portion of the official electronic record contained therein.

Receipt No. 538164

Trans No. 562626

LEAD FILE #'S _____

AMC 229831; AMC 231221;

AMC 325634 - AMC 332010

AMC Number	Code	Amount
229831 - 229857	482	\$2700 ⁰⁰
231216 - 231221	482	600 ⁰⁰
325634 - 325635	482	200 ⁰⁰
325638 - 325641	482	- 400 ⁰⁰
332010 - 332011	482	200 ⁰⁰
TOTAL:		\$4100 ⁰⁰

Date of Doc 8/12/2002

Date of Rec't 8/12/2002

Amount Rec'd \$4,100.00

Amount Earned \$4100.00

480 POL
481 NOI
482 MAINT
396 TRANS
635 AMEND

[illegible]

Date Entered: 9/12/2002 RE

Date Verified: 9/16/02 aB

Sent to Accts: _____

Date Earned: _____

NOTES:



ISO-9002 CERTIFIED

OMYA (California), Inc.

PO Box 825
Lucerne Valley, CA 92356
Tel: (760) 248-7306
Fax: (760) 248-9115

August 9, 2002

BUREAU OF LAND MANAGEMENT
222 N. Central Ave.
Phoenix, AZ 85004-2203

Certified Mail
Return Receipt Requested
No. 7001 2510 0004 7913 7041

Re: Rental Fee Payment - 2003

Dear Sirs:

Please find enclosed the following Maintenance (Rental) Fee Payment Form and payment in the amount of \$4,100.00 (41 x \$100.00/claim and/or mill site) for the rental fee due on or before 8/31/02 covering the year 2003 for the following claims or mill sites:

Name of Mill Sites or Claims
Please see attachment

Pinal County Recorder No.:
2002-037645

We appreciate your recording the documents at your earliest convenience.

Sincerely,


Angela C. Berry
Administrative Secretary

encl: 24

2002 AUG 12 A 9:42
BUREAU OF LAND MANAGEMENT
RECEIVED

ENTERED IN COMPUTER
RE 9/12/2002

RECORDING REQUESTED BY
OMYA (California), INC.

WHEN RECORDED, MAIL TO

NAME OMYA (California), INC.
STREET 7299 Crystal Creek Rd.
ADDRESS P.O. Box 825
CITY Lucerne Valley
STATE, ZIP CODE California 92356



OFFICIAL RECORDS OF
PINAL COUNTY RECORDER
LAURA DEAN-LYTLE

DATE: 07/16/02 TIME: 1126
FEE: 18.00
PAGES: 4
FEE NO: 2002-037645

FOR RECORDER'S USE ONLY

PROOF OF LABOR

(THIS FORM MUST BE LEGIBLY TYPED OR PRINTED)

BLM No. SEE ATTACHED

Certain labor and/or improvements required by law were performed or made on or for the benefits of the following mining claims(s), (which together comprise a group of contiguous claims) located in Pinal County, Arizona, in the mining assessment work year ending on September 1, 2002, as follows:

Name of Claim (in full) situated in:	Section	Township	Range	Meridian	Original Location		Last Amendment	
					Document No. or Book	Page	Document No. or Book	Page
SEE EXHIBIT AA ATTACHED								

The work performed and/or improvements made consisted of the following (state value of each item and the dates on which, or periods of time within which, the same was performed or made): Quarry development. In addition, payment of \$4,100.00 representing the mining claim rental fee due 8/31/02 for the year 2003 is being made herewith.

IN EXCESS OF

The total fair and reasonable value thereof was \$206,000, and the amount and value thereof on or for the benefit of each claim was \$100 or more. The name and address of the person who performed the labor or made the improvements, as know to me, was:

Name
Howard J. Brown

Address
P.O. Box 825
Lucerne Valley, CA 92356

The owners of the mining claims are:

Name
OMYA (Arizona) Inc.

Current Mailing Address
P.O. Box 188
Superior, AZ 85273

RECEIVED
BUREAU OF
LAND MANAGEMENT
2002 AUG 12 A 9:42
ARIZONA
STATE OFFICE
PHOENIX, ARIZONA

All monuments required by law have been erected, and all notices required by law have been posted on each claim, or copies of such notices were in place on the claim on 06/1/02. Also on that date, each required corner monument bore or contained marking sufficient to designate the corner of the claim to which it pertained and the name of the claim.

The above listed claim(s) is/are held and claimed by the owner(s) or the undersigned (if he is entitled to possession thereof) for the valuable mineral contained therein.

I hereby certify under penalty of perjury that the forgoing is true and correct under the laws of the State of California.

July 9, 2002

OMYA (California), INC.

By:

Signature

Howard, J. Brown, Agent

ENTERED IN COMPUTER

9/12/2002

EXHIBIT A

The following un-patented lode and placer mining claims situated in the Silver King Mining District, Pinal County, Arizona, the location notices of which are within Sections 17 and 18, Township 1 South, Range 13 East, G&SRM and names and dockets and pages of recordation of the location notices of which in the office of the Recorder of Pinal County and the BLM Serial Numbers are as follows:

<u>Name of Claim</u>	<u>Docket</u>	<u>Page</u>	<u>A MC Number</u>
	<u>Fee Number</u>		
Lode Marble # 1 Amended	1254 1996-033767	141	229831
Lode Marble # 2 Amended	1254 1996-033768	143	229832
Lode Marble # 3 Amended	1254 1996-033769	145	229833
Lode Marble # 4 Amended	1254 1996-033770	147	229834
Lode Marble # 5 Amended	1254 1996-033771	149	229835
Lode Marble # 6 Amended	1254 1996-033772	151	229836
Lode Marble # 7 Amended	1254 1996-033773	153	229837
Lode Marble # 8 Amended	1254 1996-033774	155	229838
Lode Marble # 9 Amended	1254 1996-033775	157	229839
Lode Marble #10 Amended	1254 1996-033776	159	229840
Lode Marble #11 Amended	1254 1996-033777	161	229841
Lode Marble #12 Amended	1254 1996-033778	163	229842
Lode Marble #13 Amended	1254 1996-033779	165	229843
Lode Marble #14 Amended	1254 1996-033780	167	229844
Lode Marble #15 Amended	1254 1996-033781	169	229845

RECEIVED
BUREAU OF
LAND MANAGEMENT
ARIZONA
STATE OFFICE
PHOENIX, ARIZONA

2002 AUG 12 A 9:42

LAND MANAGEMENT

Lode Marble Amended	#16	1254 1996-033782	171	229846
Lode Marble Amended	#17	1254 1996-033783	173	229847
Lode Marble Amended	#18	1254 1996-033784	175	229848
Lode Marble Amended	#19	1254 1996-033785	177	229849
Lode Marble Amended	#20	1254 1996-033786	179	229850
Lode Marble Amended	#21	1254 1996-033787	816	231216
Lode Marble Amended	#22	1254 1996-033788	818	231217
Lode Marble Amended	#23	1254 1966-033789	820	231218
Lode Marble Amended	#24	1254 1996-033790	822	231219
Lode Marble Amended	#25	1254 1996-033791	824	231220
Lode Marble Amended	#26	1254 1996-033792	826	231221
P #1		1254	122	229851
P #2		1254	124	229852
P #3		1254	126	229853
P #4		1254	128	229854
P #5		1254	130	229855
P #6		1254	132	229856
P #7		1254	134	229857

Subject to:

1. Existing roads, rights of way and easements including any of the same of record in the office of the Pinal County Recorder or evidenced by the records in the Arizona State office of the Bureau of Land Management;
2. Conflicts, if any, with third party locations along and across the perimeter boundary of the above described claims;
3. Paramount title of the United States, its permittees, lessees and licensees.

HABERRYPROOFLBRVARIZONACLAIMS

ENTERED IN COMPUTER

RE 9/12/2002

2002 AUG 12 A 9:42

RECEIVED
BUREAU OF
LAND MANAGEMENT

ARIZONA
STATE OFFICE
PINAL COUNTY
LAND MANAGEMENT

ADDITIONAL APACHE UN-PATENTED CLAIMS

<u>Name of Claim</u>	<u>Location Date</u>	<u>Docket</u>	<u>Page</u>	<u>BLM A MC Number</u>
Apache # 1A	11-20-94	2059	220	332010
Apache # 2A	11-20-94	2059	218	332011
Apache # 1	11-14-92	1867	126	325641
Apache # 2	11-17-92	1867	129	325640
Apache # 6	11-17-92	1867	964	325635
Apache # 7	11-17-92	1867	967	325638
Apache # 8	11-17-92	1867	970	325634
Apache #10	11-17-92	1867	973	325639

RECEIVED
BUREAU OF
LAND MANAGEMENT
2002 AUG 12 A 9:42
ARIZONA
STATE OFFICE
PHOENIX, ARIZONA

United States Department of the Interior
Bureau of Land Management
BUSINESS & SUPPORT SVCS DIV
222 N CENTRAL AVE
PHOENIX, AZ 85004 -2203
Phone: (602) 417-9200

Receipt

No:

538164

Transaction #: 562626

Date of Transaction: 08/12/2002

CUSTOMER: OMYA AZ INC
BOX 825
LUCERNE VALLEY, CA 92356

LINE #	QTY	DESCRIPTION	REMARKS	UNIT PRICE	TOTAL
1	1.00	LOCATABLE MINERALS / MINING CLAIMS-NOT NEW-UNADJUD, ONE AUTH NO. ONLY / MINING CLAIM MONEY RECEIVED (455) CASES: AMC229831/\$4100.00	MAINT 2003 (41)	- n/a -	4100.00
TOTAL:					\$4,100.00

PAYMENT INFORMATION					
1	AMOUNT:	\$4,100.00		POSTMARKED:	08/09/2002
	TYPE:	CHECK		RECEIVED:	08/12/2002
	CHECK NO:	021310			
	NAME:	OMYA(ARIZONA)INC. BOX 825 LUCERNE VALLEY CA 92356			

REMARKS

This receipt was generated by the automated BLM Collections and Billing System and is a paper representation of a portion of the official electronic record contained therein.

LEAD FILE #'S

~~Amc 229827~~ Amc 229831

AMC231216; AMC325634;

AMC332010

AMC Number	Code	Amount
TOTAL:		\$

Date Entered: FEV 10/23/2001

Date Verified: _____

Sent to Accts: _____

Date Earned: _____

NOTES:



ISO-9002 CERTIFIED

OMY (California), Inc.

PO Box 825

Lucerne Valley, CA 92356

Tel: (760) 248-7306

Fax: (760) 248-9115

BUREAU OF LAND MANAGEMENT
222 N. Central Ave.
Phoenix, AZ 85004-2203

Certified Mail
Return Receipt Requested
No. 7000 1530 0000 9201 2693

Re: Rental Fee Payment - 2001

Dear Sirs:

Please find enclosed the following Maintenance (Rental) Fee Payment Form and payment in the amount of \$4,100.00 (41 x \$100.00/claim and/or mill site) for the rental fee due on or before 8/31/01 covering the year 2002 for the following claims or mill sites:

Name of Mill Sites or Claims
Please see attachment

Pinal County Recorder No.:
2001 - 036018

We appreciate your recording the documents at your earliest convenience.

Sincerely,

Robette M. Mollohan
Administrative Assistant

Enclosure

RECEIVED
BUREAU OF
LAND MANAGEMENT
2001 AUG 16 A 9:01
ARIZONA
STATE OFFICE
PHOENIX, ARIZONA

ENTERED IN COMPUTER

RE 10/23/2001

MAINTENANCE (RENTAL) FEE PAYMENT FORM

USDI Bureau of Land Management 222 N. Central Ave., Phoenix, AZ 85004-2203

222 N. Central Ave., Phoenix, AZ 85004-2203

The Mining Claim Maintenance (Rental) Fees of \$100 per claim or site may be paid by cash, check, money order, or credit card (VISA or Master Card). Payments should be mailed to the Bureau of Land Management, 222 N. Central Ave., Phoenix, AZ 85004-2203. Allow sufficient mailing time so that your payment will be received in our office by the due date of **August 31, 2001**. If you wish to pay by telephone using your credit card, please call BLM at (602)417-9200. If paying by phone, please have all information that will be requested in order before you place your call.

CLAIMANT NAME: OMYA (ARIZONA) INC.

ADDRESS: P.O. BOX 188

SUPERIOR, AZ 85273

Claim Name(s)	AMC Numbers

AMC Numbers

See Exhibit "A" Attached

Additional Claims, CAMKC Numbers, and/or Claimants can be listed on the reverse side of this form

Number of Claims 41 X \$100 = \$ 4,100.00 as maintenance fee payment for 2002.

IF USING A CREDIT CARD COMPLETE THE FOLLOWING:

EXACT NAME: _____
As shown on the credit card

As shown on the credit card

Amount Paid: \$ _____ Circle One: ☐ VISA ☐ MASTERCARD

[illegible]

Expiration Date: _____ Telephone: () _____

Signature: _____

Title 18 USC Section 1001, makes it a crime for any person knowingly and willfully providing any department or agency of the United States any false, fictitious or fraudulent statement or representation as to any matter within its jurisdiction.

ENTERED IN COMPUTER
RE 10/23/2001

RECORDING REQUESTED BY
OMYA (California), INC.

WHEN RECORDED, MAIL TO

NAME OMYA (California), INC.
STREET 7299 Crystal Creek Rd.
ADDRESS P.O. Box 825
CITY Lucerne Valley
STATE, ZIP CODE California 92356



OFFICIAL RECORDS OF
PINAL COUNTY RECORDER
LAURA DEAN-LYTLE

DATE: 08/07/01 TIME: 1431
FEE: 23.00
PAGES: 5
FEE NO: 2001-036018

FOR RECORDER'S USE ONLY

PROOF OF LABOR

(THIS FORM MUST BE LEGIBLY TYPED OR PRINTED)

BLM No. SEE ATTACHED

Certain labor and/or improvements required by law were performed or made on or for the benefits of the following mining claims(s), (which together comprise a group of contiguous claims) located in Pinal County, Arizona, in the mining assessment work year ending on September 1, 2001, as follows:

Name of Claim (in full) situated in:	Section	Township	Range	Meridian	Original Location		Last Amendment	
					Document No. or Book	Page	Document No. or Book	Page
SEE EXHIBIT "A" ATTACHED								
							2001 AUG 15 A	LAND

The work performed and/or improvements made consisted of the following (state value of each item and the dates on which, or periods of time within which, the same was performed or made): Quarry development. In addition, payment of \$4,100.00 representing the mining claim rental fee due 8/31/01 for the year 2002 is being made herewith.

IN EXCESS OF

The total fair and reasonable value thereof was \$67,500.00, and the amount and value thereof on or for the benefit of each claim was \$100 or more. The name and address of the person who performed the labor or made the improvements, as know to me, was:

Name

Address

Howard J. Brown

P.O. Box 825
Lucerne Valley, CA 92356

The owners of the mining claims are:

Name

OMYA (Arizona) Inc.

Current Mailing Address
P.O. Box 188
Superior, AZ 85273

All monuments required by law have been erected, and all notices required by law have been posted on each claim, or copies of such notices were in place on the claim on 06/1/01. Also on that date, each required corner monument bore or contained marking sufficient to designate the corner of the claim to which it pertained and the name of the claim.

The above listed claim(s) is/are held and claimed by the owner(s) or the undersigned (if he is entitled to possession thereof) for the valuable mineral contained therein.

I hereby certify under penalty of perjury that the forgoing is true and correct under the laws of the State of California.

JULY 24, 2001

OMYA (California), INC.

By: Howard J. Brown

Signature

Howard, J. Brown, Agent

CERTIFICATION BY A NOTARY PUBLIC IS NOT REQUIRED.

ENTERED IN COMPUTER
RE 10/23/2001

OMYA (California), INC.

WHEN RECORDED, MAIL TO

NAME OMYA (California), INC.
STREET 7299 Crystal Creek Rd.
ADDRESS P.O. Box 825
CITY Lucerne Valley
STATE, ZIP CODE California 92356

RECEIVED
BUREAU OF
LAND MANAGEMENT

2001 AUG 16 A 9:01

ARIZONA
STATE OFFICE
PHOENIX, ARIZONA
FOR RECORDER'S USE ONLY

PROOF OF LABOR

(THIS FORM MUST BE LEGIBLY TYPED OR PRINTED)

BLM No. SEE ATTACHED

Certain labor and/or improvements required by law were performed or made on or for the benefits of the following mining claims(s), (which together comprise a group of contiguous claims) located in Pinal County, Arizona, in the mining assessment work year ending on September 1, 2001, as follows:

Name of Claim (in full) situated in:	Section	Township	Range	Meridian	Original Location		Last Amendment	
					Document No. or Book	Page	Document No. or Book	Page
SEE EXHIBIT "A" ATTACHED								

The work performed and/or improvements made consisted of the following (state value of each item and the dates on which, or periods of time within which, the same was performed or made): Quarry development. In addition, payment of \$4,100.00 representing the mining claim rental fee due 8/31/01 for the year 2002 is being made herewith.

IN EXCESS OF

The total fair and reasonable value thereof was \$67,500.00, and the amount and value thereof on or for the benefit of each claim was \$100 or more. The name and address of the person who performed the labor or made the improvements, as know to me, was:

Name

Address

Howard J. Brown

P.O. Box 825
Lucerne Valley, CA 92356

The owners of the mining claims are:

Name

Current Mailing Address
P.O. Box 188
Superior, AZ 85273

OMYA (Arizona) Inc.

All monuments required by law have been erected, and all notices required by law have been posted on each claim, or copies of such notices were placed on the claim on 06/1/01. Also on that date, each required corner monument bore or contained marking sufficient to designate the corner of the claim to which it pertained and the name of the claim.

The above listed claim(s) is/are held and claimed by the owner(s) or the undersigned (if he is entitled to possession thereof) for the valuable mineral contained therein.

I hereby certify under penalty of perjury that the forgoing is true and correct under the laws of the State of California.

JULY 24 2001

OMYA (California), INC.

By:

Signature

Howard J. Brown, Agent

ENTERED IN COMPUTER
RE 10/23/2001

EXHIBIT A

The following un-patented lode and placer mining claims situated in the Silver King Mining District, Pinal County, Arizona, the location notices of which are within Sections 17 and 18, Township 1 South, Range 13 East, G&SRM and names and dockets and pages of recordation of the location notices of which in the office of the Recorder of Pinal County and the BLM Serial Numbers are as follows:

<u>Name of Claim</u>	<u>Docket</u>	<u>Page</u>	<u>A MC Number</u>
	<u>Fee Number</u>		
Lode Marble # 1 Amended	1254 1996-033767	141	229831
Lode Marble # 2 Amended	1254 1996-033768	143	229832
Lode Marble # 3 Amended	1254 1996-033769	145	229833
Lode Marble # 4 Amended	1254 1996-033770	147	229834
Lode Marble # 5 Amended	1254 1996-033771	149	229835
Lode Marble # 6 Amended	1254 1996-033772	151	229836
Lode Marble # 7 Amended	1254 1996-033773	153	229837
Lode Marble # 8 Amended	1254 1996-033774	155	229838
Lode Marble # 9 Amended	1254 1996-033775	157	229839
Lode Marble #10 Amended	1254 1996-033776	159	229840
Lode Marble #11 Amended	1254 1996-033777	161	229841
Lode Marble #12 Amended	1254 1996-033778	163	229842
Lode Marble #13 Amended	1254 1996-033779	165	229843
Lode Marble #14 Amended	1254 1996-033780	167	229844
Lode Marble #15 Amended	1254 1996-033781	169	229845

RECEIVED
BUREAU OF
LAND MANAGEMENT
2001 AUG 16 A 9:01
ARIZONA
STATE OFFICE
PHOENIX, ARIZONA

15

ENTERED IN COMPUTER
RE 10/23/2001

Lode Marble Amended	#16	1254 1996-033782	171	229846
Lode Marble Amended	#17	1254 1996-033783	173	229847
Lode Marble Amended	#18	1254 1996-033784	175	229848
Lode Marble Amended	#19	1254 1996-033785	177	229849
Lode Marble Amended	#20	1254 1996-033786	179	229850
Lode Marble Amended	#21	1254 1996-033787	816	231216
Lode Marble Amended	#22	1254 1996-033788	818	231217
Lode Marble Amended	#23	1254 1966-033789	820	231218
Lode Marble Amended	#24	1254 1996-033790	822	231219
Lode Marble Amended	#25	1254 1996-033791	824	231220
Lode Marble Amended	#26	1254 1996-033792	826	231221
P #1		1254	122	229851
P #2		1254	124	229852
P #3		1254	126	229853
P #4		1254	128	229854
P #5		1254	130	229855
P #6		1254	132	229856
P #7		1254	134	229857

Subject to:

1. Existing roads, rights of way and easements including any of the same of record in the office of the Pinal County Recorder or evidenced by the records in the Arizona State office of the Bureau of Land Management;
2. Conflicts, if any, with third party locations along and across the perimeter boundary of the above described claims;
3. Paramount title of the United States, its permittees, lessees and licensees.


ENTERED IN COMPUTER
RE 10/23/2001

RECEIVED
BUREAU OF
LAND MANAGEMENT
2001 AUG 16 A 9:01
ARIZONA
STATE OFFICE
PHOENIX, ARIZONA

ADDITIONAL APACHE UN-PATENTED CLAIMS

<u>Name of Claim</u>	<u>Location Date</u>	<u>Docket</u>	<u>Page</u>	<u>BLM A MC Number</u>
Apache # 1A	11-20-94	2059	220	332010
Apache # 2A	11-20-94	2059	218	332011
Apache # 1	11-14-92	1867	126	325641
Apache # 2	11-17-92	1867	129	325640
Apache # 6	11-17-92	1867	964	325635
Apache # 7	11-17-92	1867	967	325638
Apache # 8	11-17-92	1867	970	325634
Apache #10	11-17-92	1867	973	325639

1005 T - 2001



RECEIVED
BUREAU OF
LAND MANAGEMENT
2001 AUG 16 A 9:01
ARIZONA
STATE OFFICE
PHOENIX, ARIZONA

ENTERED IN COMPUTER
RE 10/23/2001

United States Department of the Interior
Bureau of Land Management
BUSINESS & SUPPORT SVCS DIV
222 N CENTRAL AVE
PHOENIX, AZ 85004 -2203
Phone: (602) 417-9200

Receipt

No:

358263

Transaction #: 376676

Date of Transaction: 08/16/2001

CUSTOMER: OMYA AZ INC
BOX 825
LUCERNE VALLEY, CA 92356

LINE #	QTY	COMMODITY / SUBJECT / ACTION / PRODUCT	REMARKS	UNIT PRICE	TOTAL
1	1.00	LOCATABLE MINERALS / MINING CLAIMS-NOT NEW-UNADJUD, ONE AUTH NO. ONLY / MINING CLAIM MONEY RECEIVED (455)	MAINT 2002 (41)	- n/a -	\$4,100.00

TOTAL: \$4,100.00

PAYMENT INFORMATION

1	AMOUNT:	\$4,100.00	POSTMARKED:	08/14/2001
	TYPE:	CHECK	RECEIVED:	08/16/2001
	CHECK NO:	013593		
	NAME:	OMYA(ARIZONA) BOX 825 LUCERNE VALLEY CA 92356		

REMARKS

PHONE: SEE DOC

CASE SERIAL NUMBER INFORMATION

TRNS #	LINE #	CASES
376676	1	AMC229831/\$4100.00

This receipt was generated by the automated BLM Collections and Billings System and is a paper representation of a portion of the official electronic record contained therein.

Receipt #: 159926

Lead #: 325634, 332010, 231216,
229831

Amount Received: 4100⁰⁰

Date: 7/28/00

Transaction #: 172928

AMC #	Code	\$\$\$\$
229831 - 229857	482	2700 ⁰⁰
231216 - 231221	}	600 ⁰⁰
332010 - 332011		200 ⁰⁰
325634 - 325635		200 ⁰⁰
325638 - 325641		400 ⁰⁰

AMC #	Code	\$\$\$\$

Total: 4100⁰⁰

480----POL-----\$5

481----NOI-----\$5

482----Maint.---\$100

396----Trf.-----\$5

635----Amd.-----\$5

379----Refund

Entered: AB 8/1/00
Date

Verified: [Signature] 8/1/00
Date

Sent to Accounts: [Signature] 8/1/00
Date

Earned by Accounts: _____
Date

MAINTENANCE (RENTAL) FEE PAYMENT FORM

USDI Bureau of Land Management

222 N. Central Ave., Phoenix, AZ 85004-2203

The Mining Claim Maintenance (Rental) Fees of \$100 per claim or site may be paid by cash, check, money order, or credit card (VISA or Master Card). Payments should be mailed to the Bureau of Land Management, 222 N. Central Ave., Phoenix, AZ 85004-2203. Allow sufficient mailing time so that your payment will be received in our office by the due date of **August 31, 2000**. If you wish to pay by telephone using your credit card, please call BLM at (602)417-9200. If paying by phone, please have all information that will be requested in order before you place your call.

CLAIMANT NAME: OMYA (ARIZONA) INC.

ADDRESS: P.O. BOX 188

SUPERIOR, AZ 85273

Claim Name(s)

AMC Numbers

See Exhibit "A" Attached

Additional Claims, CAMKC Numbers, and/or Claimants can be listed on the reverse side of this form

Number of Claims 41 X \$100 = \$ 4,100.00 as maintenance fee payment for 2001.

IF USING A CREDIT CARD COMPLETE THE FOLLOWING:

EXACT NAME: _____
As shown on the credit card

Amount Paid: \$ _____

Circle One:

VISA

MASTERCARD

CREDIT CARD NUMBER

--	--	--	--	--	--	--	--	--	--	--	--	--	--	--	--	--	--

Expiration Date: _____

Telephone: () _____

Signature: _____

Title 18 USC Section 1001, makes it a crime for any person knowingly and willfully providing any department or agency of the United States any false, fictitious or fraudulent statement or representation as to any matter within its jurisdiction.

EXHIBIT A

The following un-patented lode and placer mining claims situated in the Silver King Mining District, Pinal County, Arizona, the location notices of which are within Sections 17 and 18, Township 1 South, Range 13 East, G&SRM and names and dockets and pages of recordation of the location notices of which in the office of the Recorder of Pinal County and the BLM Serial Numbers are as follows:

<u>Name of Claim</u>		<u>Docket</u>	<u>Page</u>	<u>A MC Number</u>
		<u>Fee Number</u>		
Lode Marble Amended	# 1	1254 1996-033767	141	229831
Lode Marble Amended	# 2	1254 1996-033768	143	229832
Lode Marble Amended	# 3	1254 1996-033769	145	229833
Lode Marble Amended	# 4	1254 1996-033770	147	229834
Lode Marble Amended	# 5	1254 1996-033771	149	229835
Lode Marble Amended	# 6	1254 1996-033772	151	229836
Lode Marble Amended	# 7	1254 1996-033773	153	229837
Lode Marble Amended	# 8	1254 1996-033774	155	229838
Lode Marble Amended	# 9	1254 1996-033775	157	229839
Lode Marble Amended	#10	1254 1996-033776	159	229840
Lode Marble Amended	#11	1254 1996-033777	161	229841
Lode Marble Amended	#12	1254 1996-033778	163	229842
Lode Marble Amended	#13	1254 1996-033779	165	229843
Lode Marble Amended	#14	1254 1996-033780	167	229844

RECEIVED
PINAL COUNTY RECORDER'S OFFICE
2000 JUL 28 P 2:47
PINAL COUNTY, ARIZONA

8/1/00
ENTERED INTO COMPUTER
SD 8/1/00

Lode Marble Amended	#15	1254 1996-033781	169	229845
Lode Marble Amended	#16	1254 1996-033782	171	229846
Lode Marble Amended	#17	1254 1996-033783	173	229847
Lode Marble Amended	#18	1254 1996-033784	175	229848
Lode Marble Amended	#19	1254 1996-033785	177	229849
Lode Marble Amended	#20	1254 1996-033786	179	229850
Lode Marble Amended	#21	1254 1996-033787	816	231216
Lode Marble Amended	#22	1254 1996-033788	818	231217
Lode Marble Amended	#23	1254 1966-033789	820	231218
Lode Marble Amended	#24	1254 1996-033790	822	231219
Lode Marble Amended	#25	1254 1996-033791	824	231220
Lode Marble Amended	#26	1254 1996-033792	826	231221
P #1		1254	122	229851
P #2		1254	124	229852
P #3		1254	126	229853
P #4		1254	128	229854
P #5		1254	130	229855
P #6		1254	132	229856
P #7		1254	134	229857

Subject to:

1. Existing roads, rights of way and easements including any of the same of record in the office of the Pinal County Recorder or evidenced by the records in the Arizona State office of the Bureau of Land Management;
2. Conflicts, if any, with third party locations along and across the perimeter boundary of the above described claims;
3. Paramount title of the United States, its permittees, lessees and licensees.

811100
ENTERED INTO COMPUTER
8/1/00

PINAL COUNTY, ARIZONA

2000 JUL 28 P 2:47

RECEIVED
PINAL COUNTY OFFICE

19

ADDITIONAL APACHE UN-PATENTED CLAIMS

<u>Name of Claim</u>	<u>Location Date</u>	<u>Docket</u>	<u>Page</u>	<u>BLM A MC Number</u>
Apache # 1A	11-20-94	2059	220	332010
Apache # 2A	11-20-94	2059	218	332011
Apache # 1	11-14-92	1867	126	325641
Apache # 2	11-17-92	1867	129	325640
Apache # 6	11-17-92	1867	964	325635
Apache # 7	11-17-92	1867	967	325638
Apache # 8	11-17-92	1867	970	325634
Apache #10	11-17-92	1867	973	325639

(2)

PHOENIX, ARIZONA

2000 JUL 28 P 2:47

RECEIVED
BLM STATE OFFICE

8/11/00
ENTERED INTO COMPUTER

JB 8/11/00

RECORDING REQUESTED BY
OMYA (California), INC.

WHEN RECORDED, MAIL TO

NAME OMYA (California), INC.
STREET 7299 Crystal Creek Rd.
ADDRESS P.O. Box 825
CITY Lucerne Valley
STATE, ZIP CODE California 92356

RECEIVED
BLM AZ STATE OFFICE

2000 JUL 28 P 2 47

PL. PIN. ARIZONA



OFFICIAL RECORDS OF
PINAL COUNTY RECORDER
LAURA DEAN-LYTLE

DATE: 07/26/00 TIME: 1531
FEE : 15.00
PAGES: 4
FEE NO: 2000-030936

FOR RECORDER'S USE ONLY

PROOF OF LABOR

(THIS FORM MUST BE LEGIBLY TYPED OR PRINTED)

This document is being recorded to correct recorded document #1999-034372 dated 7/20/99

BLM No. SEE ATTACHED

Certain labor and/or improvements required by law were performed or made on or for the benefits of the following mining claims(s), (which together comprise a group of contiguous claims) located in Pinal County, Arizona, in the mining assessment work year ending on September 1, 2000, as follows:

Name of Claim (in full) situated in:	Section	Township	Range	Meridian	Original Location		Last Amendment	
					Document No. or Book	Page	Document No. or Book	Page
SEE EXHIBIT "A" ATTACHED								

The work performed and/or improvements made consisted of the following (state value of each item and the dates on which, or periods of time within which, the same was performed or made): Quarry development and road maintenance.

IN EXCESS OF

The total fair and reasonable value thereof was \$ 28,515.00, and the amount and value thereof on or for the benefit of each claim was \$100 or more. The name and address of the person who performed the labor or made the improvements, as know to me, was:

Name	Address
Howard J. Brown	P.O. Box 825 Lucerne Valley, CA 92356

The owners of the mining claims are:

Name	Current Mailing Address	Current Residence Address
OMYA (Arizona) Inc.	P.O. Box 188 Superior, AZ 85273	

All monuments required by law have been erected, and all notices required by law have been posted on each claim, or copies of such notices were in place on the claim on 06/1/00. Also on that date, each required corner monument bore or contained marking sufficient to designate the corner of the claim to which it pertained and the name of the claim.

The above listed claim(s) is/are held and claimed by the owner(s) or the undersigned (if he is entitled to possession thereof) for the valuable mineral contained therein.

I hereby certify under penalty of perjury that the foregoing is true and correct under the laws of the State of California.

July 6, 2000

OMYA (California), INC.

By: Howard J. Brown

Signature
Howard, J. Brown, Agent

United States Department of the Interior
Bureau of Land Management
BUSINESS & SUPPORT SVCS DIV
222 N CENTRAL AVE
PHOENIX, AZ 85004 -2203
Phone: (602) 417-9200

Receipt

No:

159926

Transaction #: 172928

Date of Transaction: 07/28/2000

CUSTOMER: OMYA (ARIZONA) INC
PO BOX 188
SUPERIOR, AZ 85273

LINE #	QTY	COMMODITY / SUBJECT / ACTION / PRODUCT	REMARKS	UNIT PRICE	TOTAL
1	1	LOCATABLE MINERALS / MINING CLAIMS-ACCOUNTS/UNADJUDICATED / MINING CLAIM MONEY RECEIVED (455)	MAINT 2001 (41)	- n/a -	\$4,100.00
TOTAL:					\$4,100.00

PAYMENT INFORMATION

1	AMOUNT:	\$4,100.00	POSTMARKED:	N/A
	TYPE:	CHECK	RECEIVED:	07/28/2000
	CHECK NO:	11162		
	NAME:	OMYA (ARIZONA) INC PO BOX 188 SUPERIOR AZ 85273		

REMARKS

CASE SERIAL NUMBER INFORMATION

TRNS #	LINE #	CASES
172928	1	AMC229831

This receipt was generated by the automated BLM Collections and Billings System and is a paper representation of a portion of the official electronic record contained therein.

325482
325605

MAINTENANCE FEE PAYMENT WAIVER CERTIFICATION

This small miner waiver is filed to hold the claims/sites listed below for the assessment year beginning at noon on the first September 1 following the official filing of this form with BLM.

The undersigned owner(s) of the mining claims/sites listed below hereby certify under penalty of 18 U.S.C. 1001 and 43 U.S.C. 1212 that:

I/We control, or will control, ten or fewer mining claims/sites located and maintained on Federal land in the United States of America on the August 31 that is one day before the beginning of the assessment year indicated in line one above.

I/We have/will performed/perform assessment work upon the claims listed below for the current assessment year as of the August 31 indicated in line three above. This work meets the requirements of the General Mining Law of 1872, as amended; the Act of August 10, 1993; and the regulations at 43 CFR 3833 and 3850. Such work will be described on our affidavit of labor. Listing a site on this form constitutes a filing of a Notice of Intention to Hold for that site. I enclose a \$5.00 per site service charge (recording fee) for each site listed.

☐ Please check this box if the following statement applies to you.

I/We relinquish my/our claims and/or sites not listed below.

The mining claims and sites for which the above waiver from payment of the maintenance fees is made are:

CLAIM NAME	BLM RECORDATION SERIAL NUMBER
1. Bold Dot	AMC 325482
2. Kit Fox	AMC 325605
3. Yellow Dog	AMC 325606
4.	
5.	
6.	
7.	
8.	
9.	
10.	

RECEIVED
BUREAU OF LAND MANAGEMENT
JUL 14 9 20 AM '00
ARIZONA
STATE OFFICE
PHOENIX, ARIZONA

All owner(s) of the above mining claims and sites are filing for this waiver.

I/We understand and acknowledge that pursuant to 43 U.S.C. 1212 and 18 U.S.C. 1001, the filing of a false, fictitious, or fraudulent document with the Bureau of Land Management may result in a fine of up to \$10,000, a prison term not to exceed five years, or both.

L. Warren Higley
(Owner's Name - Please Print)
278 N. Fork Rd.
(Street or P.O. Box)

Mary M. Higley
(Owner's Signature)
LANDER WY 82520
(City) (State) (Zip Code)

(Owner's Name - Please Print)
(Street or P.O. Box)

(Owner's Signature)
(City) (State) (Zip Code)

(Owner's Name - Please Print)
(Street or P.O. Box)

(Owner's Signature)
(City) (State) (Zip Code)

(Owner's Name - Please Print)
(Street or P.O. Box)

ENTERED IN COMPUTER
7/20/00
(Owner's Signature)
(City) (State) (Zip Code)

(Owner's Name - Please Print)	(Owner's Signature)
(Street or P.O. Box)	(City) (State) (Zip Code)
(Owner's Name - Please Print)	(Owner's Signature)
(Street or P.O. Box)	(City) (State) (Zip Code)
(Owner's Name - Please Print)	(Owner's Signature)
(Street or P.O. Box)	(City) (State) (Zip Code)
(Owner's Name - Please Print)	(Owner's Signature)
(Street or P.O. Box)	(City) (State) (Zip Code)

INSTRUCTIONS

- | | |
|---|--|
| <ol style="list-style-type: none"> 1. This certification of waiver from payment of maintenance fees is made under the regulations at 43 CFR 3833 and 3850. 2. This waiver must be filed in advance of the assessment year for which a waiver is sought, but in no event be filed later than the August 31st preceding the assessment year for which the waiver is sought. 3. You must still record your affidavit of assessment work for claims listed and/or Notices of Intention to Hold for any sites listed with the BLM by each December 30th, and the local recording office under State law, as in the past. 4. A \$5.00 service charge (recording fee) is required for all sites listed, otherwise a separate notice of intent to hold must be filed by December 30. 5. This waiver must be filed in the BLM State Office where the mining claims are recorded. 6. If the claims and sites are located in more than one State, a separate waiver form must be filed in each State in which they are held. The total number of claims and sites listed on separate waiver forms cannot exceed ten. 7. All claim names and Bureau of Land Management (BLM) serial numbers must be listed for all mining claims and sites for which a waiver is sought. | <ol style="list-style-type: none"> 8. All owners and their addresses must be listed. 9. This waiver form must be signed by all of the owners or their designated agent. If an agent is designated, a statement appointing the agent, signed by all of the owners, must be submitted with this certification, if a designation of agent is not currently on file with the BLM State office where your claims and sites are recorded. 10. Mining claims and sites held by a husband and wife, either jointly or individually, or their children under the age of discretion, shall be counted towards the 10 claim limit. Mining claims and sites held in co-ownership, or by an association of locators, by a partnership, or by a corporation shall be counted towards the 10 claim limit for claimants that have an interest in these entities. 11. Failure to pay the maintenance fee or meet the requirements for waiver from payment of the maintenance fee by any August 31st deadline for the following assessment year shall cause the mining claims and sites to be declared null and void. |
|---|--|

NOTICE/BURDEN HOURS STATEMENT

The Privacy Act of 1974 and the regulation in 43 CFR 2.48(d) provide that you be furnished the following information in connection with the information required by this certification of exemption from rental fees form.

AUTHORITY: 30 U.S.C. 28-28k; 43 U.S.C. 1201, 1740, and 1744; 43 CFR 3833 and 3850.

PRINCIPLE PURPOSE: This information is to be used to verify that the owner(s) of a mining claim has complied with the Act of August 10, 1993 (107 Stat. 312), and is entitled to perform assessment work in lieu of paying the maintenance fee for the mining claims listed on this form.

ROUTINE USE: (1) Adjudication of the claimant(s) certification of waiver from paying the maintenance fee otherwise required by the Act of August 10, 1993 (107 Stat. 312). (2) Disclosure may be made to appropriate Federal agencies when location is made within the agency's geographic area of responsibility. (3) Information from the record and/or the record will be transferred to the appropriate Federal, State, or local agency, or a member of the public in response to a specific request for pertinent information. (4) Information may also be provided to the Department of Justice or in a proceeding before a court or adjudicative body; or to Federal, State, local or foreign agencies when needed for enforcement of civil or criminal codes or applicable regulations concerning title rights upon the public land.

EFFECT OF NOT PROVIDING INFORMATION: Disclosure of this information is required by the Act of August 10, 1993 (107 Stat. 312) and 43 CFR 3833 for those owner(s) wishing to take the small miners waiver allowed under 43 CFR 3833 and 3850. Failure to supply the information required in this form to support the owner(s) certification of waiver from payment of the otherwise required maintenance fees will result in the waiver being disallowed and the mining claims declared null and void by the Bureau of Land Management (BLM).

The Paperwork Reduction Act of 1980 (44 U.S.C. 3501, et seq.) requires us to tell you that:

This information is being collected to allow the BLM to determine if you qualify for a waiver from the payment of \$100 per mining claim maintenance fee established by the Act of August 10, 1993 (107 Stat. 312) and the implementing regulations at 43 CFR 3833 and 3850. A response to this request is required in accordance with the statute (107 Stat. 312) to retain your benefit.

Public reporting burden for this form is estimated to average 8 minutes per response, including time to review instructions, gathering and maintaining data, and completing and reviewing the form. Direct comments regarding this burden estimate, or any other aspect of this form, to the Department of the Interior, Bureau of Land Management, Information Collection Clearance Officer (DW-101) Denver Federal Center, Building 40, P.O. Box 25047, Denver, CO 80225-0047 and the Office of Management and Budget, Paperwork Reduction Project (1004-0114), Washington, D.C. 20503.

BLM would like you to know that you do not have to respond to this, or any other, Federal agency-sponsored information collection unless it displays a currently valid OMB control number.

FOR OFFICIAL USE ONLY



OXYA (Arizona) Inc.

P.O. Box 825
Lucerne Valley, CA 92356
Tel: (760) 248-7306
Fax: (760) 248-9115

229831
231216
332010
325634

August 11, 1999

BUREAU OF LAND MANAGEMENT
222 N. Central Ave.
Phoenix, AZ 85004-2203

Certified Mail
Return Receipt Requested
No. P 414 242 206

Re: Rental Fee & Affidavit of Performance

Dear Sirs:

Please find enclosed the following Maintenance (Rental) Fee Payment Form and payment in the amount of \$4,100.00 (41 x \$100.00/claim and/or mill site) for the rental fee due on or before 8/31/99 covering the year 2000 for the following claims or mill sites:

Name of Mill Sites or Claims
Please see attachment

Pinal County Recorder No.:
1999-034372

Also enclosed is our Affidavit of Performance for the claims described as attached and our fee of \$205.00 (41 x \$5.00/claim and/or mill site).

We appreciate your recording the documents at your earliest convenience.

Sincerely,

Robette M. Kleinhans

Robette M. Kleinhans
Administrative Assistant

Enclosure

ENTERED INTO COMPUTER

8/23/99
JC

File 10
to 53 77 1999

MAINTENANCE (RENTAL) FEE PAYMENT FORM

USDI Bureau of Land Management

222 N. Central Ave., Phoenix, AZ 85004-2203

The Mining Claim Maintenance (Rental) Fees of \$100 per claim or site may be paid by cash, check, money order, or credit card (VISA or Master Card). Payments should be mailed to the Bureau of Land Management, 222 N. Central Ave., Phoenix, AZ 85004-2203. Allow sufficient mailing time so that your payment will be received in our office by the due date of **August 31, 1999**. If you wish to pay by telephone using your credit card, please call BLM at (602)417-9200. If paying by phone, please have all information that will be requested in order before you place your call.

CLAIMANT NAME: OMYA (ARIZONA) INC.

ADDRESS: P.O. BOX 188

SUPERIOR, AZ 85273

Claim Name(s)

AMC Numbers

See Exhibit "A" Attached

Additional Claims, CAMKC Numbers, and/or Claimants can be listed on the reverse side of this form

Number of Claims 41 X \$100 = \$ 4,100.00 as maintenance fee payment for 2000.

IF USING A CREDIT CARD COMPLETE THE FOLLOWING:

EXACT NAME: _____
As shown on the credit card

Amount Paid: \$ _____

Circle One:

VISA

MASTERCARD

CREDIT CARD NUMBER

--	--	--	--	--	--	--	--	--	--	--	--	--	--	--	--	--	--

Expiration Date: _____

Telephone: () _____

Signature: _____

Title 18 USC Section 1001, makes it a crime for any person knowingly and willfully providing any department or agency of the United States any false, fictitious or fraudulent statement or representation as to any matter within its jurisdiction.

<u>Name of Claim</u>	<u>Docket</u>	<u>Page</u>	<u>A MC Number</u>
	<u>Fee Number</u>		
Lode Marble #16 Amended	1254 1996-033782	171	229846 ✓
Lode Marble #17 Amended	1254 1996-033783	173	229847 ✓
Lode Marble #18 Amended	1254 1996-033784	175	229843 229848 ✓
Lode Marble #19 Amended	1254 1996-033785	177	229849 ✓
Lode Marble #20 Amended	1254 1996-033786	179	229850 ✓
Lode Marble #21 Amended	1254 1996-033787	816	231216 ✓
Lode Marble #22 Amended	1254 1996-033788	818	231217 ✓
Lode Marble #23 Amended	1254 1966-033789	820	231218 ✓
Lode Marble #24 Amended	1254 1996-033790	822	231219 ✓
Lode Marble #25 Amended	1254 1996-033791	824	231220 ✓
Lode Marble #26 Amended	1254 1996-033792	826	231221 ✓
P #1	1254	122	229851 ✓
P #2	1254	124	229852 ✓
P #3	1254	126	229853 ✓
P #4	1254	128	229854 ✓
P #5	1254	130	229855 ✓
P #6	1254	132	229856 ✓
P #7	1254	134	229857 ✓

Subject to:

1. Existing roads, rights of way and easements including any of the same of record in the office of the Pinal County Recorder or evidenced by the records in the Arizona State office of the Bureau of Land Management;
2. Conflicts, if any, with third party locations along and across the perimeter boundary of the above described claims;
3. Paramount title of the United States, its permittees, lessees and licensees.

ENTERED INTO COMPUTER

8/23/99

EXHIBIT A

The following un-patented lode and placer mining claims situated in the Silver King Mining District, Pinal County, Arizona, the location notices of which are within Sections 17 and 18, Township 1 South, Range 13 East, G&SRM and names and docket and pages of recordation of the location notices of which in the office of the Recorder of Pinal County and the BLM Serial Numbers are as follows:

<u>Name of Claim</u>	<u>Docket</u>	<u>Page</u>	<u>A MC Number</u>
	<u>Fee Number</u>		
Lode Marble # 1 Amended	1254 1996-033767	141	229831 ✓
Lode Marble # 2 Amended	1254 1996-033768	143	229832 ✓
Lode Marble # 3 Amended	1254 1996-033769	145	229833 ✓
Lode Marble # 4 Amended	1254 1996-033770	147	229834 ✓
Lode Marble # 5 Amended	1254 1996-033771	149	229835 ✓
Lode Marble # 6 Amended	1254 1996-033772	151	229836 ✓
Lode Marble # 7 Amended	1254 1996-033773	153	229837 ✓
Lode Marble # 8 Amended	1254 1996-033774	155	229838 ✓
Lode Marble # 9 Amended	1254 1996-033775	157	229839 ✓
Lode Marble #10 Amended	1254 1996-033776	159	229840 ✓
Lode Marble #11 Amended	1254 1996-033777	161	229841 ✓
Lode Marble #12 Amended	1254 1996-033778	163	229842 ✓
Lode Marble #13 Amended	1254 1996-033779	165	229843 ✓
Lode Marble #14 Amended	1254 1996-033780	167	229844 ✓
Lode Marble #15 Amended	1254 1996-033781	169	229845 ✓

ENTERED INTO COMPUTER

2/28/99 588

Aug 15 10 58 AM '99

ADDITIONAL APACHE UN-PATENTED CLAIMS

<u>Name of Claim</u>	<u>Location Date</u>	<u>Docket</u>	<u>Page</u>	<u>BLM A MC Number</u>
Apache # 1A	11-20-94	2059	220	332010 ✓
Apache # 2A	11-20-94	2059	218	332011 ✓
Apache # 1	11-14-92	1867	126	325641 ✓
Apache # 2	11-17-92	1867	129	325640 ✓
Apache # 6	11-17-92	1867	964	325635 ✓
Apache # 7	11-17-92	1867	967	325638 ✓
Apache # 8	11-17-92	1867	970	325634 ✓
Apache #10	11-17-92	1867	973	325639 ✓

ENTERED INTO COMPUTER

8/28/99

Aug 16 11 53 AM '99

UNITED STATES
DEPARTMENT OF THE INTERIOR
BUREAU OF LAND MANAGEMENT

RECEIPT AND ACCOUNTING ADVICE

NO. 2296333

Subject:

Applicant:

AMC 229846 et al
40 BULL. 325
MODERNE VALLEY LA 22356

Remitter:

Assignor:

LEASE MANAGEMENT DATA										<input type="checkbox"/> NEW	<input type="checkbox"/> UPDATE	<input type="checkbox"/> PAYMENT
ORIGINAL SERIAL NO.	ASG.	TYPE	ST.	CTY.	FUND SYMBOL				ACRES/UNITS	RATE		
AMC 229846 et al (41 claims)												
AMOUNT	ANV. DATE	EXP. DATE	BILL CYC.	S/C	DISTRICT	NEXT BILL	MISC. DATA	U of M	ACTUAL UNITS			
ASSIGNMENT SERIAL NO.	ASG.	TYPE	ST.	CTY.	FUND SYMBOL				ACRES/UNITS	RATE		
AMOUNT	ANV. DATE	EXP. DATE	BILL CYC.	S/C	DISTRICT	NEXT BILL	MISC. DATA	U of M	ACTUAL UNITS			
APPLY REMITTANCE												
ACTION	FUND SYMBOL				CTY.	AMOUNT						
FILING FEE												
RENTAL												
UNEARNED												
REFUND												
TOTAL												
AMOUNT DUE												
Remarks:												
BY: _____ DATE: _____												
<input type="checkbox"/> Lease in Escrow? <input type="checkbox"/> KGS? <input type="checkbox"/> Auto Escalates? <input type="checkbox"/> Auto Renew?												
Of Interest? Operating Rights? Operator Bond Filed?												
FOR MMS USE ONLY												
BILLEE					FOREST REFUGE							
NUMBER												
OCS SECTION												
CODE												

UNITED STATES DEPARTMENT OF THE INTERIOR
BUREAU OF LAND MANAGEMENT
ARIZONA STATE OFFICE

Memorandum

To: Case File AMC 229831 et al.

From: Dorie Morrison, LLE

Subject: Documentation of Telephone Conversation

Name of Person Contacted: Rabette Kleinton - Onge. Corp.

Telephone Number of Person Contacted: 760-248-7306

Date of Contact: 8/20/99

Summary: Cost Advice #2296660 8/18/99 for
\$205 or payment for 1999 Prop of John
not required.

Mr. Kleinton said this was sent
per instructions from Mr. Brown their
geologist to cover their interest in mining
claims.

She was informed the was not necessary
if she paid the Master's Fee -
which she indicated they had.

Will refund \$205?

LOM
8/20/99 John Markle #13 - AMC 229843
John Markle #18 AMC 229848
Please charge on your file -

UNITED STATES
DEPARTMENT OF THE INTERIOR
BUREAU OF LAND MANAGEMENT

RECEIPT AND ACCOUNTING ADVICE

NO. 2296633

08/92

08/18/99

Subject: REPTIDAVITS OF ASSESSMENT WORK

21 12

2005.002

Applicant:

OHYA (CALIFORNIA) INC.
PO BOX 825
LUCERNE VALLEY CA 92356

OR 10261

Remitter:

Assignor:

LEASE MANAGEMENT DATA										<input type="checkbox"/> NEW	<input type="checkbox"/> UPDATE	<input type="checkbox"/> PAYMENT										
ORIGINAL SERIAL NO.	ASG.	TYPE	ST.	CTY.	FUND SYMBOL				ACRES/UNITS	RATE												
0000000001 ET AL	41																					
AMOUNT	ANV. DATE	EXP. DATE	BILL CYC.	S/C	DISTRICT	NEXT BILL	MISC. DATA	U of M	ACTUAL UNITS													
ASSIGNMENT SERIAL NO.	ASG.	TYPE	ST.	CTY.	FUND SYMBOL				ACRES/UNITS	RATE												
AMOUNT	ANV. DATE	EXP. DATE	BILL CYC.	S/C	DISTRICT	NEXT BILL	MISC. DATA	U of M	ACTUAL UNITS													
APPLY REMITTANCE																						
ACTION	FUND SYMBOL	CTY.	AMOUNT	Remarks: Receipts Data not required. Maintenance Fees paid for 41 claims and claim # 2296633 8/18/99 Claims also filed P.O. 1																		
FILING FEE																						
RENTAL																						
UNEARNED																						
REFUND			205 ⁰⁰																			
TOTAL																						
AMOUNT DUE				BY: <i>Steve Morrison</i>	DATE: 8/21/99																	
<input type="checkbox"/> Lease in Escrow? <input type="checkbox"/> KGS? <input type="checkbox"/> Auto Escalates? <input type="checkbox"/> Auto Renew?				Of Interest? Operating Rights? Operator Bond Filed?				FOR MMS USE ONLY <table border="1"> <tr> <td>BILLEE</td> <td></td> <td>FOREST REFUGE</td> </tr> <tr> <td>NUMBER</td> <td></td> <td></td> </tr> <tr> <td>OCS SECTION</td> <td></td> <td></td> </tr> <tr> <td>CODE</td> <td></td> <td></td> </tr> </table>			BILLEE		FOREST REFUGE	NUMBER			OCS SECTION			CODE		
BILLEE		FOREST REFUGE																				
NUMBER																						
OCS SECTION																						
CODE																						



MYA (Arizona) Inc.

P.O. Box 825
Lucerne Valley, CA 92356
Tel: (760) 248-7306
Fax: (760) 248-9115

August 11, 1999

BUREAU OF LAND MANAGEMENT
222 N. Central Ave.
Phoenix, AZ 85004-2203

Certified Mail
Return Receipt Requested
No. P 414 242 206

Re: Rental Fee & Affidavit of Performance

Dear Sirs:

Please find enclosed the following Maintenance (Rental) Fee Payment Form and payment in the amount of \$4,100.00 (41 x \$100.00/claim and/or mill site) for the rental fee due on or before 8/31/99 covering the year 2000 for the following claims or mill sites:

Name of Mill Sites or Claims

Please see attachment

Pinal County Recorder No.:

1999-034372

Also enclosed is our Affidavit of Performance for the claims described as attached and our fee of \$205.00 (41 x \$5.00/claim and/or mill site).

We appreciate your recording the documents at your earliest convenience.

Sincerely,

Robette M. Kleinhans - 117
Administrative Assistant

Enclosure

RECEIVED
AUG 16 10 53 AM '99
PINAL COUNTY RECORDER

Aug 16 10 50 AM '99

Return Document to:

For BLM Use Only:

AZ-3850-1 (July 1992)

OMYA (California) Inc.
P.O. Box 825
Lucerne Valley, CA 92356
Telephone # (760) 248-7306

☒

AFFIDAVIT OF PERFORMANCE OF ANNUAL WORK.

Also fill in ITEMS 1 through 9 and the reverse side of this document.

☐

NOTICE OF INTENTION TO HOLD

I intend to hold the claims(s)/site(s) listed on the reverse side of this document for the calendar year 19__.

Also fill in ITEMS 1 through 4 and ITEM 9.

NOTICES OF INTENTION TO HOLD ARE FOR MILLSITES AND TUNNEL SITES OR FOR MINING CLAIMS WHEN ASSESSMENT WORK HAS NOT BEEN DONE, REGARDLESS OF WHETHER THE ANNUAL ASSESSMENT HAS BEEN SUSPENDED, DEFERRED, OR NOT YET ACCRUED. THE FILING OF A NOTICE OF INTENTION TO HOLD SHALL NOT RELIEVE THE OWNER OF COMPLYING WITH FEDERAL AND STATE LAWS PERTAINING TO THE PERFORMANCE OF ANNUAL ASSESSMENT WORK. NOTICES OF INTENTION TO HOLD FOR MILL SITES OR TUNNEL SITES NEED NOT BE COUNTY RECORDED. FOR MINING CLAIMS THE FORM FILED WITH THE BLM MUST BE IDENTICAL TO THE ONE THAT WAS OR WILL BE FILED WITH THE COUNTY.

Evidence of Annual Assessment Work or a Notice of Intention to Hold must be filed each calendar year following the calendar year in which the claim/site was located.

ALL CLAIMS LISTED ON A SINGLE AFFIDAVIT MUST BE CONTIGUOUS.

1. State of Arizona, County of Pinal ss:

2. I, (Name) Howard J. Brown

3. Reside at (Address) P.O. Box 825

City Lucerne Valley, County San Bernardino, State CA, Zip 92356

being duly sworn, deposes and says that he/she is a citizen of the United States, more than eighteen years of age, that all of the facts set forth in this affidavit/notice, subject to the provisions and penalties of 18 USC 1001 pertaining to the filing of false, fictitious, or fraudulent statements with the United States, are true and correct according to the best of my knowledge, information and belief.

4. Owner's Name and Address (If not shown in items 1-3 above) CHECK HERE IF THIS IS A CHANGE OF ADDRESS ☐

OMYA (Arizona) Inc.

P.O. Box 188

Superior, AZ 85273

5. That I am personally acquainted with the mining claims(s). The work and improvements were made by and at the expense of the owner(s) of said claim(s). Said contiguous group of claims, listed on the reverse side of this document, are situated in the Superior Mining District, Pinal County, Arizona.

6. That between the dates starting at 12 o'clock noon on September 1, 1998 And ending at 12 o'clock noon on September 1, 1999 at least \$ 38,000.00 Dollars worth of work and improvements were done and performed upon said claim(s) or upon one or more of a contiguous group of claims for the benefit of all, or wholly or partly outside of a contiguous group of claims for the benefit of all, not including the location work.

7. That the following persons were employed to perform the work and improvements described herein: OMYA (Arizona) Inc.

8. That the work and improvements performed were: Mine development and ore production


9. Dated: JULY 20 1999, Signature: Robert M. Kleinhaus

SUBSCRIBED AND SWORN TO before me, a Notary Public, this 20th day of July, 1999

by Robette M. Kleinhaus

Notary Public Robette M. Kleinhaus

MY COMMISSION EXPIRES November 17, 2001



8/20/99 File for Informational purposes only. Claimant Paid Masterpiece Fees

act advice #2296633 8/18/99 for 41 claims

205 refunded 8/20/99 act advice 22966 (8/18/99)

20M

SEE EXHIBIT "A" ATTACHED

If the claims/sites have consecutive BLM#s and are in the same Township, Range and Section(s), they may be listed as follows:

SAMPLE 1 - 10

A MC 19640 - 49

DKT/Pg 1025/1-10
RECORDING #9106173-82.

4N 20W 36

CLAIM/SITE NAME	SERIAL NUMBER	Dkt/Pg or Recording # Of ORIGINAL LOCATION	TWN	RNG	SEC(S)
		NOTICE	SHP		
1. _____	AMC _____	_____	_____	_____	_____
2. _____	AMC _____	_____	_____	_____	_____
3. _____	AMC _____	_____	_____	_____	_____
4. _____	AMC _____	_____	_____	_____	_____
5. _____	AMC _____	_____	_____	_____	_____
6. _____	AMC _____	_____	_____	_____	_____
7. _____	AMC _____	_____	_____	_____	_____
8. _____	AMC _____	_____	_____	_____	_____
9. _____	AMC _____	_____	_____	_____	_____
10. _____	AMC _____	_____	_____	_____	_____
11. _____	AMC _____	_____	_____	_____	_____
12. _____	AMC _____	_____	_____	_____	_____
13. _____	AMC _____	_____	_____	_____	_____
14. _____	AMC _____	_____	_____	_____	_____
15. _____	AMC _____	_____	_____	_____	_____
16. _____	AMC _____	_____	_____	_____	_____
17. _____	AMC _____	_____	_____	_____	_____
18. _____	AMC _____	_____	_____	_____	_____
19. _____	AMC _____	_____	_____	_____	_____
20. _____	AMC _____	_____	_____	_____	_____
21. _____	AMC _____	_____	_____	_____	_____
22. _____	AMC _____	_____	_____	_____	_____
23. _____	AMC _____	_____	_____	_____	_____
24. _____	AMC _____	_____	_____	_____	_____
25. _____	AMC _____	_____	_____	_____	_____
26. _____	AMC _____	_____	_____	_____	_____
27. _____	AMC _____	_____	_____	_____	_____
28. _____	AMC _____	_____	_____	_____	_____
29. _____	AMC _____	_____	_____	_____	_____
30. _____	AMC _____	_____	_____	_____	_____

FILE WITH: BUREAU OF LAND MANAGEMENT, 222 NORTH CENTRAL AVENUE, PHOENIX, ARIZONA 85004-2203 and the respective county recorder, ON OR BEFORE DECEMBER 30th (NOT THE 31st). BLM requires a \$5.00 nonrefundable service charge for each mining claim, mill site or tunnel site.

This form is for the purpose of complying with the laws of the United States Department of the Interior, Bureau of Land Management and the State of Arizona pertaining to assessment work and/or notice of intention to hold. 30 USC 28, 43 CFR 3833.2, ARS 27-208. Subject to Paperwork Reduction Act and Privacy Act statements available at the BLM AZ State Office. This form is not copyrighted. It may be reproduced without restriction.

For BLM Use Only

EXHIBIT A

The following un-patented lode and placer mining claims situated in the Silver King Mining District, Pinal County, Arizona, the location notices of which are within Sections 17 and 18, Township 1 South, Range 13 East, G&SRM and names and dockets and pages of recordation of the location notices of which in the office of the Recorder of Pinal County and the BLM Serial Numbers are as follows:

<u>Name of Claim</u>	<u>Docket</u>	<u>Page</u>	<u>A MC Number</u>
	<u>Fee Number</u>		
Lode Marble # 1 Amended	1254 1996-033767	141	229831 ✓
Lode Marble # 2 Amended	1254 1996-033768	143	229832
Lode Marble # 3 Amended	1254 1996-033769	145	229833
Lode Marble # 4 Amended	1254 1996-033770	147	229834
Lode Marble # 5 Amended	1254 1996-033771	149	229835
Lode Marble # 6 Amended	1254 1996-033772	151	229836
Lode Marble # 7 Amended	1254 1996-033773	153	229837
Lode Marble # 8 Amended	1254 1996-033774	155	229838
Lode Marble # 9 Amended	1254 1996-033775	157	229839
Lode Marble #10 Amended	1254 1996-033776	159	229840
Lode Marble #11 Amended	1254 1996-033777	161	229841
Lode Marble #12 Amended	1254 1996-033778	163	229842
Lode Marble #13 Amended	1254 1996-033779	165	229843 ✓
Lode Marble #14 Amended	1254 1996-033780	167	229844
Lode Marble #15 Amended	1254 1996-033781	169	229845

FILED
 MAY 10 1999
 PINAL COUNTY, ARIZONA
 RECORDER OF DEEDS

<u>Name of Claim</u>	<u>Docket</u>	<u>Page</u>	<u>A MC Number</u>
	<u>Fee Number</u>		
Lode Marble #16 Amended	1254 1996-033782	171	229846
Lode Marble #17 Amended	1254 1996-033783	173	229847
Lode Marble #18 Amended	1254 1996-033784	175	229843 ✓ 229848
Lode Marble #19 Amended	1254 1996-033785	177	229849
Lode Marble #20 Amended	1254 1996-033786	179	229850
Lode Marble #21 Amended	1254 1996-033787	816	231216
Lode Marble #22 Amended	1254 1996-033788	818	231217
Lode Marble #23 Amended	1254 1966-033789	820	231218
Lode Marble #24 Amended	1254 1996-033790	822	231219
Lode Marble #25 Amended	1254 1996-033791	824	231220
Lode Marble #26 Amended	1254 1996-033792	826	231221
P #1	1254	122	229851
P #2	1254	124	229852
P #3	1254	126	229853
P #4	1254	128	229854
P #5	1254	130	229855
P #6	1254	132	229856
P #7	1254	134	229857

Subject to:

1. Existing roads, rights of way and easements including any of the same of record in the office of the Pinal County Recorder or evidenced by the records in the Arizona State office of the Bureau of Land Management;
2. Conflicts, if any, with third party locations along and across the perimeter boundary of the above described claims;
3. Paramount title of the United States, its permittees, lessees and licensees.

Aug 15 10 39 AM '99
PINAL COUNTY RECORDER
TAMM

ADDITIONAL APACHE UN-PATENTED CLAIMS

<u>Name of Claim</u>	<u>Location Date</u>	<u>Docket</u>	<u>Page</u>	<u>BLM A MC Number</u>
Apache # 1A	11-20-94	2059	220	332010
Apache # 2A	11-20-94	2059	218	332011
Apache # 1	11-14-92	1867	126	325641
Apache # 2	11-17-92	1867	129	325640
Apache # 6	11-17-92	1867	964	325635
Apache # 7	11-17-92	1867	967	325638
Apache # 8	11-17-92	1867	970	325634
Apache #10	11-17-92	1867	973	325639

Aug 16 10 59 AM '99

229831
231216
229831
332010
~~325634~~

Return Document to:

For BLM Use Only

AZ-3850-1 (July 1992)

OMYA (California) Inc.
P.O. Box 825
Lucerne Valley, CA 92356-0825
Telephone # (760) 248-7306



AFFIDAVIT OF PERFORMANCE OF ANNUAL WORK.

Also fill in ITEMS 1 through 9 and the reverse side of this document.



NOTICE OF INTENTION TO HOLD

I intend to hold the claim(s)/site(s) listed on the reverse side of this document for the calendar year 19__.
Also fill in ITEMS 1 through 4 and ITEM 9.

NOTICES OF INTENTION TO HOLD ARE FOR MILLSITES AND TUNNEL SITES OR FOR MINING CLAIMS WHEN ASSESSMENT WORK HAS NOT BEEN DONE, REGARDLESS OF WHETHER THE ANNUAL ASSESSMENT HAS BEEN SUSPENDED, DEFERRED, OR NOT YET ACCRUED. THE FILING OF A NOTICE OF INTENTION TO HOLD SHALL NOT RELIEVE THE OWNER OF COMPLYING WITH FEDERAL AND STATE LAWS PERTAINING TO THE PERFORMANCE OF ANNUAL ASSESSMENT WORK. NOTICES OF INTENTION TO HOLD FOR MILL SITES OR TUNNEL SITES NEED NOT BE COUNTY RECORDED. FOR MINING CLAIMS THE FORM FILED WITH THE BLM MUST BE IDENTICAL TO THE ONE THAT WAS OR WILL BE FILED WITH THE COUNTY.

Evidence of Annual Assessment Work or a Notice of Intention to Hold must be filed each calendar year following the calendar year in which the claim/site was located.

ALL CLAIMS LISTED ON A SINGLE AFFIDAVIT MUST BE CONTIGUOUS.

1. State of Arizona, County of Pinal ss:
2. I, (Name) Howard J. Brown
3. Reside at (Address) P.O. Box 825
City Lucerne Valley, County San Bernardino, State CA, Zip 92356-0825
being duly sworn, deposes and says that he/she is a citizen of the United States, more than eighteen years of age, that all of the facts set forth in this affidavit/notice, subject to the provisions and penalties of 18 USC 1001 pertaining to the filing of false, fictitious, or fraudulent statements with the United States, are true and correct according to the best of my knowledge, information and belief.

4. Owner's Name and Address (If not shown in items 1-3 above) CHECK HERE IF THIS IS A CHANGE OF ADDRESS ☐
OMYA (Arizona) Inc.
P.O. BOX 188
Superior, AZ 85273

5. That I am personally acquainted with the mining claim(s). The work and improvements were made by and at the expense of the owner(s) of said claim(s). Said contiguous group of claims, listed on the reverse side of this document, are situated in the Superior Mining District, Pinal County, Arizona.


6. That between the dates starting at 12 o'clock noon on September 1, 1997 And ending at 12 o'clock noon on September 1, 1998 at least \$ 38,000.00 Dollars worth of work and improvements were done and performed upon said claim(s) or upon one or more of a contiguous group of claims for the benefit of all, or wholly or partly outside of a contiguous group of claims for the benefit of all, not including the location work.

7. That the following persons were employed to perform the work and improvements described herein: OMYA (Arizona) Inc.

8. That the work and improvements performed were: Quarry development and ore production, road maintenance and improvements.

9. Dated: Aug 4, 1998, Signature: Howard J. Brown
SUBSCRIBED AND SWORN TO before me, a Notary Public, this 4th day of August, 1998
by Robette M. Kleinhaus
Notary Public Robette M. Kleinhaus
MY COMMISSION EXPIRES Nov. 17, 2001

Rental pd 1999 - 8/11/98 best adv
#2389287 - Filed for info purposes
only 8/26/98 Jb



SEE EXHIBIT "A" ATTACHED

If the claims/sites have consecutive BLM#s and are in the same Township, Range and Section(s), the may be listed as follows:

SAMPLE 1 - 10	A MC 19640 - 49	DKT/Pg 1025/1-10 RECORDING #9106173-82.	4N	20W	36
CLAIM/SITE NAME	SERIAL NUMBER	Dkt/Pg or Recording # OF ORIGINAL LOCATION NOTICE	TWN SHP	RNG	SEC(S)
1. _____	AMC _____	_____	_____	_____	_____
2. _____	AMC _____	_____	_____	_____	_____
3. _____	AMC _____	_____	_____	_____	_____
4. _____	AMC _____	_____	_____	_____	_____
5. _____	AMC _____	_____	_____	_____	_____
6. _____	AMC _____	_____	_____	_____	_____
7. _____	AMC _____	_____	_____	_____	_____
8. _____	AMC _____	_____	_____	_____	_____
9. _____	AMC _____	_____	_____	_____	_____
10. _____	AMC _____	_____	_____	_____	_____
11. _____	AMC _____	_____	_____	_____	_____
12. _____	AMC _____	_____	_____	_____	_____
13. _____	AMC _____	_____	_____	_____	_____
14. _____	AMC _____	_____	_____	_____	_____
15. _____	AMC _____	_____	_____	_____	_____
16. _____	AMC _____	_____	_____	_____	_____
17. _____	AMC _____	_____	_____	_____	_____
18. _____	AMC _____	_____	_____	_____	_____
19. _____	AMC _____	_____	_____	_____	_____
20. _____	AMC _____	_____	_____	_____	_____
21. _____	AMC _____	_____	_____	_____	_____
22. _____	AMC _____	_____	_____	_____	_____
23. _____	AMC _____	_____	_____	_____	_____
24. _____	AMC _____	_____	_____	_____	_____
25. _____	AMC _____	_____	_____	_____	_____
26. _____	AMC _____	_____	_____	_____	_____
27. _____	AMC _____	_____	_____	_____	_____
28. _____	AMC _____	_____	_____	_____	_____
29. _____	AMC _____	_____	_____	_____	_____
30. _____	AMC _____	_____	_____	_____	_____

FILE WITH: BUREAU OF LAND MANAGEMENT, 222 NORTH CENTRAL AVENUE, PHOENIX, ARIZONA 85004-2203 and the respective county recorder, ON OR BEFORE DECEMBER 30th (NOT THE 31st). BLM requires a \$5.00 nonrefundable service charge for each mining claim, mill site or tunnel site.

This form is for the purpose of complying with the laws of the United States Department of the Interior, Bureau of Land Management and the State of Arizona pertaining to assessment work and/or noitce of intention to hold. 30 USC 28, 43 CFR 3833.2, ARS 27-208. Subject to Paperwork Reduction Act and Privacy Act statements available at the BLM AZ State Office. This form is not copyrighted. It may be reproduced without restriction.

For BLM Use Only

RECEIVED
BUREAU OF
LAND MANAGEMENT
Aug 11 9 11 AM '98
ARIZONA
STATE OFFICE
PHOENIX, ARIZONA

EXHIBIT A

The following unpatented lode and placer mining claims situated in the Silver King Mining District, Pinal County, Arizona, the location notices of which are within Sections 17 and 18, Township 1 South, Range 13 East, G&SRM and the names and docket and pages of recordation of the location notices of which in the office of the Recorder of Pinal County and the BLM Serial Numbers of which are as follows:

<u>Name of Claim</u>	<u>Docket</u> <u>Fee Number</u>	<u>Page</u>	<u>A MC Number</u>
Lode Marble # 1	1254	141	229831
Amended	1996-033767		
Lode Marble # 2	1254	143	229832
Amended	1996-033768		
Lode Marble # 3	1254	145	229833
Amended	1996-033769		
Lode Marble # 4	1254	147	229834
Amended	1996-033770		
Lode Marble # 5	1254	149	229835
Amended	1996-033771		
Lode Marble # 6	1254	151	229836
Amended	1996-033772		
Lode Marble # 7	1254	153	229837
Amended	1996-033773		
Lode Marble # 8	1254	155	229838
Amended	1996-033774		
Lode Marble # 9	1254	157	229839
Amended	1996-033775		
Lode Marble #10	1254	159	229840
Amended	1996-033776		
Lode Marble #11	1254	161	229841
Amended	1996-033777		
Lode Marble #12	1254	163	229842
Amended	1996-033778		
Lode Marble #13	1254	165	229843
Amended	1996-033779		
Lode Marble #14	1254	167	229844
Amended	1996-033780		
Lode Marble #15	1254	169	229845
Amended	1996-033781		
Lode Marble #16	1254	171	229846
Amended	1996-033782		
Lode Marble #17	1254	173	229847
Amended	1996-033783		
Lode Marble #18	1254	175	229848
Amended	1996-033784		

RECEIVED
BUREAU OF
LAND MANAGEMENT
AUG 11 9 11 AM '99
ARIZONA
STATE OFFICE
TUCSON, ARIZONA

<u>Name of Claim</u>	<u>Docket Fee Number</u>	<u>Page</u>	<u>A MC Number</u>
Lode Marble #19	1254	177	229849
Amended	1996-033785		
Lode Marble #20	1254	179	229850
Amended	1996-033786		
Lode Marble #21	1257	816	231216
Amended	1996-033787		
Lode Marble #22	1257	818	231217
Amended	1996-033788		
Lode Marble #23	1257	820	231218
Amended	1996-033789		
Lode Marble #24	1257	822	231219
Amended	1996-033790		
Lode Marble #25	1257	824	231220
Amended	1996-033791		
Lode Marble #26	1257	826	231221
Amended	1996-033792		
P #1	1254	122	229851
P #2	1254	124	229852
P #3	1254	126	229853
P #4	1254	128	229854
P #5	1254	130	229855
P #6	1254	132	229856
P #7	1254	134	229857

Subject To:

1. Existing roads, rights of way and easements including any of the same of record in the office of the Pinal County Recorder or evidenced by the records in the Arizona State office of the Bureau of Land Management;
2. Conflicts, if any, with third party locations along and across the perimeter boundary of the above described claims;
3. Paramount title of the United States, its permittees, lessees and licensees.

RECEIVED
 BUREAU OF
 LAND MANAGEMENT
 AUG 11 9 11 AM '98
 ARIZONA
 STATE OFFICE
 PHOENIX, ARIZONA

Additional Apache Unpatented Claims

<u>Name of Claim</u>	<u>Loc. Date</u>	<u>Docket</u>	<u>Page</u>	<u>BLM A MC Number</u>
Apache #1A	11-20-94	2059	220	332010
Apache #2A	11-20-94	2059	218	332011
Apache #1	11-14-92	1867	126	325641
Apache #2	11-17-92	1867	129	325640
Apache #6	11-17-92	1867	964	325635
Apache #7	11-17-92	1867	967	325638
Apache #8	11-17-92	1867	970	325634
Apache #10	11-17-92	1867	973	325639

RECEIVED
BUREAU OF
LAND MANAGEMENT
Aug 11 9 11 AM '98
ARIZONA
STATE OFFICE
PHOENIX, ARIZONA

RECORDING REQUESTED BY
OMYA (California), INC.

WHEN RECORDED, MAIL TO

NAME OMYA (California), INC.
STREET 7299 Crystal Creek Rd.
ADDRESS P.O. Box 825
CITY Lucerne Valley
STATE, ZIP CODE California 923565



OFFICIAL RECORDS OF
PINAL COUNTY RECORDER
KATHLEEN C. FELIX

DATE: 07/28/98 TIME: 0957
FEE : 21.00
PAGES: 4
FEE NO: 1998-029602

FOR RECORDER'S USE ONLY

PROOF OF LABOR

(THIS FORM MUST BE LEGIBLY TYPED OR PRINTED)

BLM No. SEE ATTACHED

Certain labor and/or improvements required by law were performed or made on or for the benefits of the following mining claims(s), (which together comprise a group of contiguous claims) located in Pinal County, Arizona, in the mining assessment work year ending on September 1, 1998, as follows:

Name of Claim (in full) situated in:	Section	Township	Range	Meridian	Original Location		Last Amendment	
					Document No. or Book	Page	Document No. or Book	Page
SEE EXHIBIT "A" ATTACHED								

The work performed and/or improvements made consisted of the following (state value of each item and the dates on which, or periods of time within which, the same was performed or made):

Mine development and ore production January 1, 1998 through June 30, 1998.

IN EXCESS OF

The total fair and reasonable value thereof was \$38,000.00, and the amount and value thereof on or for the benefit of each claim was \$100 or more. The name and address of the person who performed the labor or made the improvements, as know to me, was:

Name

Address

Howard J. Brown

P.O. Box 825
Lucerne Valley, CA 92356

The owners of the mining claims are:

Name

Current Mailing Address

OMYA (Arizona) Inc.

P.O. Box 188
Superior, AZ 85273

Current Residence Address

RECEIVED
BUREAU OF
LAND MANAGEMENT
AUG 11 9 10 AM '98
STATE OF CALIFORNIA
PINAL COUNTY RECORDER'S OFFICE

All monuments required by law have been erected, and all notices required by law have been posted on each claim, or copies of such notices were in place on the claim on July 10, 1998. Also on that date, each required corner monument bore or contained marking sufficient to designate the corner of the claim to which it pertained and the name of the claim.

The above listed claim(s) is/are held and claimed by the owner(s) or the undersigned (if he is entitled to possession thereof) for the valuable mineral contained therein.

I hereby certify under penalty of perjury that the forgoing is true and correct under the laws of the State of California.

July 15, 1998, 1998

OMYA (California), INC.

By: Howard J. Brown

Howard, J. Brown, Agent

CERTIFICATION BY A NOTARY PUBLIC IS NOT REQUIRED.

EXHIBIT A

The following unpatented lode and placer mining claims situated in the Silver King Mining District, Pinal County, Arizona, the location notices of which are within Sections 17 and 18, Township 1 South, Range 13 East, G&SRM and the names and dockets and pages of recordation of the location notices of which in the office of the Recorder of Pinal County and the BLM Serial Numbers of which are as follows:

<u>Name of Claim</u>	<u>Docket</u> <u>Fee Number</u>	<u>Page</u>	<u>A MC Number</u>
Lode Marble # 1	1254	141	229831
Amended	1996-033767		
Lode Marble # 2	1254	143	229832
Amended	1996-033768		
Lode Marble # 3	1254	145	229833
Amended	1996-033769		
Lode Marble # 4	1254	147	229834
Amended	1996-033770		
Lode Marble # 5	1254	149	229835
Amended	1996-033771		
Lode Marble # 6	1254	151	229836
Amended	1996-033772		
Lode Marble # 7	1254	153	229837
Amended	1996-033773		
Lode Marble # 8	1254	155	229838
Amended	1996-033774		
Lode Marble # 9	1254	157	229839
Amended	1996-033775		
Lode Marble #10	1254	159	229840
Amended	1996-033776		
Lode Marble #11	1254	161	229841
Amended	1996-033777		
Lode Marble #12	1254	163	229842
Amended	1996-033778		
Lode Marble #13	1254	165	229843
Amended	1996-033779		
Lode Marble #14	1254	167	229844
Amended	1996-033780		
Lode Marble #15	1254	169	229845
Amended	1996-033781		
Lode Marble #16	1254	171	229846
Amended	1996-033782		
Lode Marble #17	1254	173	229847
Amended	1996-033783		
Lode Marble #18	1254	175	229848
Amended	1996-033784		

ARIZONA
STATE OFFICE
GENERAL REGISTRY

AUG 11 9 10 AM '98

RECEIVED
BUREAU OF
LAND MANAGEMENT

<u>Name of Claim</u>	<u>Docket Fee Number</u>	<u>Page</u>	<u>A MC Number</u>
Lode Marble #19	1254	177	229849
Amended	1996-033785		
Lode Marble #20	1254	179	229850
Amended	1996-033786		
Lode Marble #21	1257	816	231216
Amended	1996-033787		
Lode Marble #22	1257	818	231217
Amended	1996-033788		
Lode Marble #23	1257	820	231218
Amended	1996-033789		
Lode Marble #24	1257	822	231219
Amended	1996-033790		
Lode Marble #25	1257	824	231220
Amended	1996-033791		
Lode Marble #26	1257	826	231221
Amended	1996-033792		
P #1	1254	122	229851
P #2	1254	124	229852
P #3	1254	126	229853
P #4	1254	128	229854
P #5	1254	130	229855
P #6	1254	132	229856
P #7	1254	134	229857
P #8	1254	136	229858
P #9	1254	138	229859

*These do
not exist
do not record
again.*

Subject To:

1. Existing roads, rights of way and easements including any of the same of record in the office of the Pinal County Recorder or evidenced by the records in the Arizona State office of the Bureau of Land Management;
2. Conflicts, if any, with third party locations along and across the perimeter boundary of the above described claims;
3. Paramount title of the United States, its permittees, lessees and licensees.

RECEIVED
BUREAU OF
LAND MANAGEMENT
AUG 11 9 10 AM '98
ARIZONA
STATE OFFICE
PHOENIX, ARIZONA

Additional Apache Unpatented Claims

<u>Name of Claim</u>	<u>Loc. Date</u>	<u>Docket</u>	<u>Page</u>	<u>BLM A MC Number</u>
Apache #1A	11-20-94	2059	220	332010
Apache #2A	11-20-94	2059	218	332011
Apache #1	11-14-92	1867	126	325641
Apache #2	11-17-92	1867	129	325640
Apache #6	11-17-92	1867	964	325635
Apache #7	11-17-92	1867	967	325638
Apache #8	11-17-92	1867	970	325634
Apache #10	11-17-92	1867	973	325639

RECEIVED
BUREAU OF
LAND MANAGEMENT
AUG 11 9 10 AM '98
ARIZONA
STATE OFFICE
PHOENIX, ARIZONA

UNITED STATES DEPARTMENT OF THE INTERIOR
BUREAU OF LAND MANAGEMENT
ARIZONA STATE OFFICE

Memorandum

To: Case File AMC 229831 et al.

From: Dorie Morrison, LLE

Subject: Documentation of Telephone Conversation

Name of Person Contacted:

Howard J. Brown

Telephone Number of Person Contacted:

760-248-7306

Date of Contact:

8/25/98

509-486-1546

Summary:

Called - Left message -

Orange California, Inc. Paid Rental on
41 Claims. Also said POL for some 41 Claims
on 8/11/98. # 2389289. Is that what
they want to do?

8/26/98 Mr. Brown said they wanted to
Pay the POL. even tho they have paid
the 1999 Rental.

Dorie Morrison

UNITED STATES
DEPARTMENT OF THE INTERIOR
BUREAU OF LAND MANAGEMENT

RECEIPT AND ACCOUNTING ADVICE

No. 2389289 04

TC/AZ

08/11/98

Subject: AFFIDAVITS OF ASSESSMENT WORK - 41

2 56 12

205.00

Applicant:

OMYA CA INC
7299 CRYSTAL CREEK RD
LUCERNE VALLEY CA 92356

CK 015130
Remitter: 760 248-7306

Assignor:

LEASE MANAGEMENT DATA										<input type="checkbox"/> NEW	<input type="checkbox"/> UPDATE	<input type="checkbox"/> PAYMENT
ORIGINAL SERIAL NO.		ASG.	TYPE	ST.	CTY.	FUND SYMBOL			ACRES/UNITS		RATE	
AMC 229831, ET AL												
AMOUNT	ANV. DATE	EXP. DATE	BILL CYC.	S/C	DISTRICT	NEXT BILL	MISC. DATA	U of M	ACTUAL UNITS			
ASSIGNMENT SERIAL NO.		ASG.	TYPE	ST.	CTY.	FUND SYMBOL			ACRES/UNITS		RATE	
AMOUNT	ANV. DATE	EXP. DATE	BILL CYC.	S/C	DISTRICT	NEXT BILL	MISC. DATA	U of M	ACTUAL UNITS			
APPLY REMITTANCE						Remarks:						
ACTION	FUND SYMBOL		CTY.	AMOUNT								
FILING FEE												
RENTAL												
UNEARNED												
REFUND												
TOTAL												
AMOUNT DUE												
<input type="checkbox"/> Lease in Escrow? <input type="checkbox"/> KGS? <input type="checkbox"/> Auto Escalates? <input type="checkbox"/> Auto Renew?						FOR MMS USE ONLY						
Of Interest? Operating Rights? Operator Bond Filed?						BILLEE NUMBER		FOREST REFUGE				
						OCS SECTION						
						CODE						

EXHIBIT A

The following unpatented lode and placer mining claims situated in the Silver King Mining District, Pinal County, Arizona, the location notices of which are within Sections 17 and 18, Township 1 South, Range 13 East, G&SRM and the names and docket numbers and pages of recordation of the location notices of which in the office of the Recorder of Pinal County and the BLM Serial Numbers of which are as follows:

<u>Name of Claim</u>	<u>Docket</u> <u>Fee Number</u>	<u>Page</u>	<u>A MC Number</u>
Lode Marble # 1	1254	141	229831
Amended	1996-033767		
Lode Marble # 2	1254	143	229832
Amended	1996-033768		
Lode Marble # 3	1254	145	229833
Amended	1996-033769		
Lode Marble # 4	1254	147	229834
Amended	1996-033770		
Lode Marble # 5	1254	149	229835
Amended	1996-033771		
Lode Marble # 6	1254	151	229836
Amended	1996-033772		
Lode Marble # 7	1254	153	229837
Amended	1996-033773		
Lode Marble # 8	1254	155	229838
Amended	1996-033774		
Lode Marble # 9	1254	157	229839
Amended	1996-033775		
Lode Marble #10	1254	159	229840
Amended	1996-033776		
Lode Marble #11	1254	161	229841
Amended	1996-033777		
Lode Marble #12	1254	163	229842
Amended	1996-033778		
Lode Marble #13	1254	165	229843
Amended	1996-033779		
Lode Marble #14	1254	167	229844
Amended	1996-033780		
Lode Marble #15	1254	169	229845
Amended	1996-033781		
Lode Marble #16	1254	171	229846
Amended	1996-033782		
Lode Marble #17	1254	173	229847
Amended	1996-033783		
Lode Marble #18	1254	175	229848
Amended	1996-033784		

ENTERED IN COMPUTER

VERIFIED

AUG 12 1998

JB 8-12-98

RECEIVED
BUREAU OF
LAND MANAGEMENT
PHOENIX, ARIZONA

AUG 11 9 10 AM '98

18

<u>Name of Claim</u>	<u>Docket Fee Number</u>	<u>Page</u>	<u>A MC Number</u>
Lode Marble #19	1254	177	229849
Amended	1996-033785		
Lode Marble #20	1254	179	229850
Amended	1996-033786		
Lode Marble #21	1257	816	231216
Amended	1996-033787		
Lode Marble #22	1257	818	231217
Amended	1996-033788		
Lode Marble #23	1257	820	231218
Amended	1996-033789		
Lode Marble #24	1257	822	231219
Amended	1996-033790		
Lode Marble #25	1257	824	231220
Amended	1996-033791		
Lode Marble #26	1257	826	231221
Amended	1996-033792		
P #1	1254	122	229851
P #2	1254	124	229852
P #3	1254	126	229853
P #4	1254	128	229854
P #5	1254	130	229855
P #6	1254	132	229856
P #7	1254	134	229857

Subject To:

1. Existing roads, rights of way and easements including any of the same of record in the office of the Pinal County Recorder or evidenced by the records in the Arizona State office of the Bureau of Land Management;
2. Conflicts, if any, with third party locations along and across the perimeter boundary of the above described claims;
3. Paramount title of the United States, its permittees, lessees and licensees.

- 2 -

RECEIVED
BUREAU OF
LAND MANAGEMENT
STATE OFFICE
PHOENIX, ARIZONA

AUG 11 9 10 AM '98

ENTERED IN COMPUTER

VERIFIED

AUG 12 1998

SB 8-18-98

15

Additional Apache Unpatented Claims

<u>Name of Claim</u>	<u>Loc. Date</u>	<u>Docket</u>	<u>Page</u>	<u>BLM A MC Number</u>
Apache #1A	11-20-94	2059	220	332010
Apache #2A	11-20-94	2059	218	332011
Apache #1	11-14-92	1867	126	325641
Apache #2	11-17-92	1867	129	325640
Apache #6	11-17-92	1867	964	325635
Apache #7	11-17-92	1867	967	325638
Apache #8	11-17-92	1867	970	325634
Apache #10	11-17-92	1867	973	325639

ARIZONA
STATE OFFICE
PHOENIX, ARIZONA

Aug 11 9 10 AM '98

RECEIVED
BUREAU OF
LAND MANAGEMENT

- 3 -

ENTERED IN COMPUTER

VERIFIED

SB 8-12-98

AUG 12 1998

UNITED STATES
DEPARTMENT OF THE INTERIOR
BUREAU OF LAND MANAGEMENT

RECEIPT AND ACCOUNTING ADVICE

NO. 2389287 04

TC/AZ

08/11/98

Subject: CLAIM MAINTENANCE FEE 1999 - 41

2 51 13

4,100.00

Applicant:

OMYA
7299 CYRSTAL CREEK RD
LUCERNE VALLEY CA 92356

CK 015007

Remitter:

Assignor:

LEASE MANAGEMENT DATA ☐ NEW ☐ UPDATE ☐ PAYMENT

ORIGINAL SERIAL NO.	ASG.	TYPE	ST.	CTY.	FUND SYMBOL	ACRES/UNITS	RATE
AMC 229831, ET AL							

AMOUNT	ANV. DATE	EXP. DATE	BILL CYC.	S/C	DISTRICT	NEXT BILL	MISC. DATA	U of M	ACTUAL UNITS

ASSIGNMENT SERIAL NO.	ASG.	TYPE	ST.	CTY.	FUND SYMBOL	ACRES/UNITS	RATE

AMOUNT	ANV. DATE	EXP. DATE	BILL CYC.	S/C	DISTRICT	NEXT BILL	MISC. DATA	U of M	ACTUAL UNITS

APPLY REMITTANCE

ACTION	FUND SYMBOL	CTY.	AMOUNT
FILING FEE			
RENTAL			
UNEARNED			
REFUND			
TOTAL			
AMOUNT DUE			

Remarks:

BY:

DATE:

☐ Lease in Escrow?

☐ KGS?

☐ Auto Escalates?

☐ Auto Renew?

Of Interest?

Operating Rights?

Operator

Bond Filed?

FOR MMS USE ONLY

BILLEE

NUMBER

OCS SECTION

CODE

FOREST REFUGE

MAINTENANCE FEE PAYMENT

\$100.00 MAINTENANCE FEE PAYMENT DUE ON OR BEFORE AUGUST 31, 19 97
IN LIEU OF ASSESSMENT WORK FOR THE UPCOMING ASSESSMENT
YEAR BEGINNING SEPTEMBER 1 OF THE YEAR NOTED ABOVE.

BUREAU OF LAND MANAGEMENT
ARIZONA STATE OFFICE
222 NORTH CENTRAL AVENUE
PHOENIX, AZ 85004-2003

229831, 332010, 3251034
GRS
COUNT: 26 \$ 2600.00 INT: KC
FOR OFFICIAL USE ONLY

THE CLAIMS ARE SITUATED IN PINAL COUNTY, ARIZONA.

BLM SERIAL NUMBERS

NAMES OF CLAIMS OR SITES

A MC 229831 THRU A MC 229850 Lode Marble #1 thru #20
COUNTY BOOK/DOCKET 1254, PAGE(S) OR FEE NO(S) Pages 141, 143, 145, 147, 149,
151, 153, 155, 157, 159, 161, 163, 165, 167, 169, 171, 173, 175, 177, 179
A MC 231216 THRU A MC 231221 Lode Marble #21 thru #26
COUNTY BOOK/DOCKET 1257, PAGE(S) OR FEE NO(S) Pages 816, 818, 820, 822, 824, 826

(OR) IF NOT CONSECUTIVE NUMBERS LIST SEPARATELY BELOW:

BLM SERIAL NUMBERS	NAME OF CLAIMS/SITES	COUNTY BOOK/DOCKET & PAGE OR FEE NUMBER
A MC _____	_____	_____
A MC _____	_____	_____
A MC _____	_____	_____
A MC _____	_____	_____
A MC _____	_____	_____
A MC _____	_____	_____
A MC _____	_____	_____
A MC _____	_____	_____
A MC _____	_____	_____
A MC _____	_____	_____
A MC _____	_____	_____
A MC _____	_____	_____
A MC _____	_____	_____

CLAIMANT'S NAME: White Metals Mining Company

ADDRESS: P.O. Box 2513 CITY: Globe STATE: AZ

☐ CHECK HERE IF THIS IS A CHANGE OF ADDRESS PHONE: (520) 473-2649 ZIP: 85503

SIGNATURE: _____
TO RECORD WITH THE COUNTY, ONE CLAIMANT OR THE AGENT MUST SIGN

LIST ALL ADDITIONAL OWNERS ON REVERSE SIDE OF THIS FORM

FOR OFFICIAL USE ONLY
ENTERED INTO COMPUTER: 7/25/97 PM SR
DATE INITIALS VERIFIED

TIME STAMP
PHOENIX, ARIZONA
JUL 15 3 03 PM '97
RECEIVED
BLM AZ STATE OFFICE

43 CFR 3833.0-5(e) (August 30, 1994) REQUIRES THAT THE NAMES OF ALL OF THE OWNERS AND THEIR CURRENT ADDRESSES SHALL BE IDENTIFIED ON ALL INSTRUMENTS REQUIRED TO BE RECORDED OR FILED BY THE REGULATIONS, 43 CFR SUBPART 3833.

CLAIMANT'S NAME: Mineral Development, Inc.
ADDRESS: 21555 E. Ocotillo CITY: Queen Creek STATE: AZ
☐ CHECK HERE IF THIS PHONE: (602) 987-1916 ZIP: 85242 IS
CHANGE OF ADDRESS

CLAIMANT'S NAME: _____
ADDRESS: _____ CITY: _____ STATE: _____
☐ CHECK HERE IF THIS PHONE: () ZIP: _____ IS
CHANGE OF ADDRESS

CLAIMANT'S NAME: _____
ADDRESS: _____ CITY: _____ STATE: _____
☐ CHECK HERE IF THIS PHONE: () ZIP: _____ IS
CHANGE OF ADDRESS

CLAIMANT'S NAME: _____
ADDRESS: _____ CITY: _____ STATE: _____
☐ CHECK HERE IF THIS PHONE: () ZIP: _____ IS
CHANGE OF ADDRESS

CLAIMANT'S NAME: _____
ADDRESS: _____ CITY: _____ STATE: _____
☐ CHECK HERE IF THIS PHONE: () ZIP: _____ IS
CHANGE OF ADDRESS

CLAIMANT'S NAME: _____
ADDRESS: _____ CITY: _____ STATE: _____
☐ CHECK HERE IF THIS PHONE: () ZIP: _____ IS
CHANGE OF ADDRESS

CLAIMANT'S NAME: _____
ADDRESS: _____ CITY: _____ STATE: _____
☐ CHECK HERE IF THIS PHONE: () ZIP: _____ IS
CHANGE OF ADDRESS

CLAIMANT'S NAME: _____
ADDRESS: _____ CITY: _____ STATE: _____
☐ CHECK HERE IF THIS PHONE: () ZIP: _____ IS
CHANGE OF ADDRESS

MAINTENANCE FEE PAYMENT

\$100.00 MAINTENANCE FEE PAYMENT DUE ON OR BEFORE AUGUST 31, 1997
IN LIEU OF ASSESSMENT WORK FOR THE UPCOMING ASSESSMENT
YEAR BEGINNING SEPTEMBER 1 OF THE YEAR NOTED ABOVE.

BUREAU OF LAND MANAGEMENT
ARIZONA STATE OFFICE
222 NORTH CENTRAL AVENUE
PHOENIX, AZ 85004-2003

COUNT: 7 \$ 700.⁰⁰ INT: KC
FOR OFFICIAL USE ONLY

THE CLAIMS ARE SITUATED IN PTINAL COUNTY, ARIZONA.

BLM SERIAL NUMBERS

NAMES OF CLAIMS OR SITES

A MC 229851 THRU A MC 229857 P #1 THRU P #7
COUNTY BOOK/DOCKET 1254, PAGE(S) OR FEE NO(S) Pages 122, 124, 126, 128
130, 132, 134

A MC _____ THRU A MC _____
COUNTY BOOK/DOCKET _____, PAGE(S) OR FEE NO(S) _____

(OR) IF NOT CONSECUTIVE NUMBERS LIST SEPARATELY BELOW:

BLM SERIAL NUMBERS	NAME OF CLAIMS/SITES	COUNTY BOOK/DOCKET & PAGE OR FEE NUMBER
A MC _____	_____	_____
A MC _____	_____	_____
A MC _____	_____	_____
A MC _____	_____	_____
A MC _____	_____	_____
A MC _____	_____	_____
A MC _____	_____	_____
A MC _____	_____	_____
A MC _____	_____	_____
A MC _____	_____	_____
A MC _____	_____	_____
A MC _____	_____	_____

CLAIMANT'S NAME: White Metals Mining Company

ADDRESS: P.O. Box 2513 CITY: Globe STATE: AZ

☐ CHECK HERE IF THIS IS A PHONE: (520)473-2649 ZIP: 85503
CHANGE OF ADDRESS

SIGNATURE: _____
TO RECORD WITH THE COUNTY, ONE CLAIMANT OR THE AGENT MUST SIGN

LIST ALL ADDITIONAL OWNERS ON REVERSE SIDE OF THIS FORM

FOR OFFICIAL USE ONLY

ENTERED INTO COMPUTER: 7/25/97 W/M Sp
DATE INITIALS VERIFIED

TIME STAMP
PHOENIX, ARIZONA
JUL 15 3 03 PM '97
RECEIVED
BLM AZ STATE OFFICE

43 CFR 3833.0-5(e) (August 30, 1994) REQUIRES THAT THE NAMES OF ALL OF THE OWNERS AND THEIR CURRENT ADDRESSES SHALL BE IDENTIFIED ON ALL INSTRUMENTS REQUIRED TO BE RECORDED OR FILED BY THE REGULATIONS, 43 CFR SUBPART 3833.

CLAIMANT'S NAME: Mineral Development, Inc.
ADDRESS: 21555 E. Ocotillo CITY: Queen Creek STATE: AZ
☐ CHECK HERE IF THIS PHONE: (602) 987-1916 ZIP: 85242 IS
CHANGE OF ADDRESS

CLAIMANT'S NAME: _____
ADDRESS: _____ CITY: _____ STATE: _____
☐ CHECK HERE IF THIS PHONE: () ZIP: _____ IS
CHANGE OF ADDRESS

CLAIMANT'S NAME: _____
ADDRESS: _____ CITY: _____ STATE: _____
☐ CHECK HERE IF THIS PHONE: () ZIP: _____ IS
CHANGE OF ADDRESS

CLAIMANT'S NAME: _____
ADDRESS: _____ CITY: _____ STATE: _____
☐ CHECK HERE IF THIS PHONE: () ZIP: _____ IS
CHANGE OF ADDRESS

CLAIMANT'S NAME: _____
ADDRESS: _____ CITY: _____ STATE: _____
☐ CHECK HERE IF THIS PHONE: () ZIP: _____ IS
CHANGE OF ADDRESS

CLAIMANT'S NAME: _____
ADDRESS: _____ CITY: _____ STATE: _____
☐ CHECK HERE IF THIS PHONE: () ZIP: _____ IS
CHANGE OF ADDRESS

CLAIMANT'S NAME: _____
ADDRESS: _____ CITY: _____ STATE: _____
☐ CHECK HERE IF THIS PHONE: () ZIP: _____ IS
CHANGE OF ADDRESS

CLAIMANT'S NAME: _____
ADDRESS: _____ CITY: _____ STATE: _____
☐ CHECK HERE IF THIS PHONE: () ZIP: _____ IS
CHANGE OF ADDRESS

MAINTENANCE FEE PAYMENT

\$100.00 MAINTENANCE FEE PAYMENT DUE ON OR BEFORE AUGUST 31, 19 97
IN LIEU OF ASSESSMENT WORK FOR THE UPCOMING ASSESSMENT
YEAR BEGINNING SEPTEMBER 1 OF THE YEAR NOTED ABOVE.

BUREAU OF LAND MANAGEMENT
ARIZONA STATE OFFICE
222 NORTH CENTRAL AVENUE
PHOENIX, AZ 85004-2003

COUNT: 8 \$ 800.00 INT: KC
FOR OFFICIAL USE ONLY

THE CLAIMS ARE SITUATED IN PINAL COUNTY, ARIZONA.

BLM SERIAL NUMBERS

NAMES OF CLAIMS OR SITES

A MC _____ THRU A MC _____
COUNTY BOOK/DOCKET _____, PAGE(S) OR FEE NO(S) _____

A MC _____ THRU A MC _____
COUNTY BOOK/DOCKET _____, PAGE(S) OR FEE NO(S) _____

(OR) IF NOT CONSECUTIVE NUMBERS LIST SEPARATELY BELOW:

BLM SERIAL NUMBERS	NAME OF CLAIMS/SITES	COUNTY BOOK/DOCKET & PAGE OR FEE NUMBER
A MC <u>332010</u>	<u>Apache #1A</u>	<u>2059</u> <u>220</u>
A MC <u>332011</u>	<u>Apache #2A</u>	<u>2059</u> <u>218</u>
A MC <u>325641</u>	<u>Apache #1</u>	<u>1867</u> <u>126</u>
A MC <u>325640</u>	<u>Apache #2</u>	<u>1867</u> <u>129</u>
A MC <u>325635</u>	<u>Apache #6</u>	<u>1867</u> <u>964</u>
A MC <u>325638</u>	<u>Apache #7</u>	<u>1867</u> <u>967</u>
A MC <u>325634</u>	<u>Apache #8</u>	<u>1867</u> <u>970</u>
A MC <u>325639</u>	<u>Apache #10</u>	<u>1867</u> <u>973</u>
A MC _____	_____	_____
A MC _____	_____	_____
A MC _____	_____	_____
A MC _____	_____	_____

CLAIMANT'S NAME: White Metals Mining Company

ADDRESS: P.O. Box 2513 CITY: Globe STATE: AZ

☐ CHECK HERE IF THIS IS A CHANGE OF ADDRESS PHONE: (520) 473-2649 ZIP: 85503

SIGNATURE: _____
TO RECORD WITH THE COUNTY, ONE CLAIMANT OR THE AGENT MUST SIGN

LIST ALL ADDITIONAL OWNERS ON REVERSE SIDE OF THIS FORM

FOR OFFICIAL USE ONLY

ENTERED INTO COMPUTER: 7/25/97 SP SP
DATE INITIALS VERIFIED

TIME STAMP
JUL 15 3 02 PM '97
RECEIVED
BLM AZ STATE OFFICE

43 CFR 3833.0-5(e) (August 30, 1994) REQUIRES THAT THE NAMES OF ALL OF THE OWNERS AND THEIR CURRENT ADDRESSES SHALL BE IDENTIFIED ON ALL INSTRUMENTS REQUIRED TO BE RECORDED OR FILED BY THE REGULATIONS, 43 CFR SUBPART 3833.

CLAIMANT'S NAME: Mineral Development, Inc. (Lessee)
ADDRESS: 21555 E. Ocotillo CITY: Queen Creek STATE: AZ
☐ CHECK HERE IF THIS PHONE: (602) 987-1916 ZIP: 85242 IS
CHANGE OF ADDRESS

CLAIMANT'S NAME: _____
ADDRESS: _____ CITY: _____ STATE: _____
☐ CHECK HERE IF THIS PHONE: () ZIP: _____ IS
CHANGE OF ADDRESS

CLAIMANT'S NAME: _____
ADDRESS: _____ CITY: _____ STATE: _____
☐ CHECK HERE IF THIS PHONE: () ZIP: _____ IS
CHANGE OF ADDRESS

CLAIMANT'S NAME: _____
ADDRESS: _____ CITY: _____ STATE: _____
☐ CHECK HERE IF THIS PHONE: () ZIP: _____ IS
CHANGE OF ADDRESS

CLAIMANT'S NAME: _____
ADDRESS: _____ CITY: _____ STATE: _____
☐ CHECK HERE IF THIS PHONE: () ZIP: _____ IS
CHANGE OF ADDRESS

CLAIMANT'S NAME: _____
ADDRESS: _____ CITY: _____ STATE: _____
☐ CHECK HERE IF THIS PHONE: () ZIP: _____ IS
CHANGE OF ADDRESS

CLAIMANT'S NAME: _____
ADDRESS: _____ CITY: _____ STATE: _____
☐ CHECK HERE IF THIS PHONE: () ZIP: _____ IS
CHANGE OF ADDRESS

CLAIMANT'S NAME: _____
ADDRESS: _____ CITY: _____ STATE: _____
☐ CHECK HERE IF THIS PHONE: () ZIP: _____ IS
CHANGE OF ADDRESS

UNITED STATES
DEPARTMENT OF THE INTERIOR
BUREAU OF LAND MANAGEMENT

RECEIPT AND ACCOUNTING ADVICE

NO. 2314384 04

TS/AZ

07/15/97

Subject: CLAIM MAINTENANCE FEE 1998 (41)

2 19 13

4,100.00

Applicant:

WHITE METALS MINING CO
P.O. BOX 2513
GLOBE, AZ
85503

Remitter: MINERAL DEVELOPMENT, INC.
21555 E. OCOTILLO RD
QUEEN CREEK, AZ 85242
(602) 987-1916

Assignor:

LEASE MANAGEMENT DATA ☐ NEW ☐ UPDATE ☐ PAYMENT

ORIGINAL SERIAL NO.	ASG.	TYPE	ST.	CTY.	FUND SYMBOL	ACRES/UNITS	RATE
AMC332010 ET/AL							

AMOUNT	ANV. DATE	EXP. DATE	BILL CYC.	S/C	DISTRICT	NEXT BILL	MISC. DATA	U of M	ACTUAL UNITS

ASSIGNMENT SERIAL NO.	ASG.	TYPE	ST.	CTY.	FUND SYMBOL	ACRES/UNITS	RATE

AMOUNT	ANV. DATE	EXP. DATE	BILL CYC.	S/C	DISTRICT	NEXT BILL	MISC. DATA	U of M	ACTUAL UNITS

APPLY REMITTANCE			
ACTION	FUND SYMBOL	CTY.	AMOUNT
FILING FEE			
RENTAL			
UNEARNED			
REFUND			
TOTAL			
AMOUNT DUE			

Remarks:

Phone # for White Metals
(520) 1173-2649

Check # 6657

BY:

DATE:

- ☐ Lease in Escrow?
☐ KGS?
☐ Auto Escalates?
☐ Auto Renew?

Of Interest?
Operating Rights?
Operator
Bond Filed?

FOR MMS USE ONLY

BILLEE	FOREST REFUGE
NUMBER	
OCS SECTION	
CODE	

CASE FOLDER COPY

RECEIVED
BUREAU OF
LAND MANAGEMENT
Aug 7 9 54 AM '96
ARIZONA
STATE OFFICE
PHOENIX, ARIZONA

MAINTENANCE FEE PAYMENT

\$100.00 MAINTENANCE FEE PAYMENT DUE ON OR BEFORE AUGUST 31, 1996
IN LIEU OF ASSESSMENT WORK FOR THE UPCOMING ASSESSMENT
YEAR BEGINNING SEPTEMBER 1 OF THE YEAR NOTED ABOVE.

BUREAU OF LAND MANAGEMENT
ARIZONA STATE OFFICE
3707 NORTH 7TH STREET
PHOENIX, AZ 85014 (OR)
P.O. BOX 16563, PHOENIX, AZ 85011

332010
325634
COUNT: 1 \$ 800.00 INT: MRS
FOR OFFICIAL USE ONLY

THE CLAIMS ARE SITUATED IN PINAL COUNTY, ARIZONA.

BLM SERIAL NUMBERS

NAMES OF CLAIMS OR SITES

A MC THRU A MC

COUNTY BOOK/DOCKET, PAGE(S) OR FEE NO(S)

A MC THRU A MC

COUNTY BOOK/DOCKET, PAGE(S) OR FEE NO(S)

(OR) IF NOT CONSECUTIVE NUMBERS LIST SEPARATELY BELOW:

BLM SERIAL NUMBERS	NAME OF CLAIMS/SITES	COUNTY BOOK/DOCKET & PAGE OR FEE NUMBER
A MC 325634	Apache #8	1867 / 970
A MC 325635	Apache #6	1867 / 964
A MC 325638	Apache #7	1867 / 967
A MC 325639	Apache #10	1867 / 973
A MC 325640	Apache #2	1867 / 129
A MC 325641	Apache #1	1867 / 126
A MC 332010	Apache #1A	2059 / 220
A MC 332011	Apache #2A	2059 / 218
A MC		
A MC		

CLAIMANT'S NAME: Roberta E. Clary

ADDRESS: P.O. Box 2513 CITY: Globe STATE: AZ

☐ CHECK HERE IF THIS IS A CHANGE OF ADDRESS PHONE: (520) 473-2649 ZIP: 85502

SIGNATURE: TO RECORD WITH THE COUNTY, ONE CLAIMANT OR THE AGENT MUST SIGN

LIST ALL ADDITIONAL OWNERS ON REVERSE SIDE OF THIS FORM N/A

TIME STAMP

FOR OFFICIAL USE ONLY

ENTERED INTO COMPUTER:

AUG 29 1996

DATE

INITIALS

VERIFIED

LAW OFFICES OF
LEO N. SMITH
CASAS ADOBES PROFESSIONAL PLAZA
6985 NORTH ORACLE ROAD
TUCSON, ARIZONA 85704

FAX (520) 797-9770

TELEPHONE (520) 797-0777

August 5, 1996

Arizona State Office
Bureau of Land Management
3707 N. 7th Street
Phoenix, AZ 85014

RECEIVED
BUREAU OF
LAND MANAGEMENT
AUG 7 9 54 AM '96
ARIZONA
STATE OFFICE
PHOENIX, ARIZONA

Re: Apache #1, #1A, #2, #2A,
#6 thru #8 and #10 claims

Dear BLM Personnel:

On behalf of Roberta E. Clary, the sole owner of the above claims, this office is enclosing for filing herewith, the following:


1. Maintenance Fee Payment form for the assessment year ending September 1, 1997;
2. Mrs. Clary's check payable to the BLM - DOI in the amount of \$800.00

Please return the receipt directly to Mrs. Clary at the address shown on the enclosed check, together with a copy of the Maintenance Fee Payment form showing the BLM Filing stamp evidencing time and date received by the BLM. Please charge my account (BLM Acct. No. 1396) with any cost.

Please feel free to call me if you have any questions.

Thank you for your assistance.

Very Truly Yours


Leo N. Smith

LNS:es

xc: Roberta E. Clary

Certified Mail - Return Receipt Requested P 900 338 769

UNITED STATES
DEPARTMENT OF THE INTERIOR
BUREAU OF LAND MANAGEMENT

RECEIPT AND ACCOUNTING ADVICE

NO. 2228458

04

TC/AZ

08/07/96

Subject: CLAIM MAINTENANCE FEE 1997 (8)

2 6 13

800.00

Applicant:

THOMAS OR ROBERT CLARY
BOX 2513
GLOBE, AZ 85502

Remitter: SAME AS CK. #610
473-2649

Assignor:

LEASE MANAGEMENT DATA										<input type="checkbox"/> NEW	<input type="checkbox"/> UPDATE	<input type="checkbox"/> PAYMENT
ORIGINAL SERIAL NO.	ASG.	TYPE	ST.	CTY.	FUND SYMBOL				ACRES/UNITS	RATE		
AMC 325638, ET AL												
AMOUNT	ANV. DATE	EXP. DATE	BILL CYC.	S/C	DISTRICT	NEXT BILL	MISC. DATA	U of M	ACTUAL UNITS			
ASSIGNMENT SERIAL NO.	ASG.	TYPE	ST.	CTY.	FUND SYMBOL				ACRES/UNITS	RATE		
AMOUNT	ANV. DATE	EXP. DATE	BILL CYC.	S/C	DISTRICT	NEXT BILL	MISC. DATA	U of M	ACTUAL UNITS			
APPLY REMITTANCE												
ACTION	FUND SYMBOL		CTY.	AMOUNT		Remarks:						
FILING FEE												
RENTAL												
UNEARNED												
REFUND												
TOTAL												
AMOUNT DUE						BY: DATE:						
<input type="checkbox"/> Lease in Escrow?					FOR MMS USE ONLY							
<input type="checkbox"/> KGS?												
<input type="checkbox"/> Auto Escalates?												
<input type="checkbox"/> Auto Renew?												
Of Interest?					BILLEE							
Operating Rights?					NUMBER							
Operator					OCS SECTION							
Bond Filed?					CODE							

332010
325634
JR

LIST OF CLAIM NAMES AND BLM SERIAL NUMBERS
NOTICE OF PAYMENT OF ANNUAL MAINTENANCE FEES
AND NOTICE OF INTENTION TO HOLD

TO: Arizona State Office
Bureau of Land Management
3707 N. 7th Street
Phoenix, AZ 85014

and

To Whom it May Concern:

Thomas A. Clary
P.O. Box 2513
Globe, Arizona 85502
Ph. 520-473-2649

NOTICE IS HEREBY GIVEN that the undersigned has paid to the Department of Interior-Bureau of Land Management the sum of \$100.00 per claim for each of the following-described unpatented lode mining claims located in the Silver King mining District, Pinal County, Arizona, the names of which, the BLM Serial Numbers of which and the Pinal County recording data concerning which claims are as follows:

<u>Name of Claim</u>	<u>Docket</u>	<u>Page</u>	<u>BLM</u> <u>A MC Number</u>
Apache #1A)	2059	220	332010)
Apache #2A)	2059	218	332011)
Apache #1✓	1867	126	325641-
Apache #2✓	1867	129	325640-
Apache #6✓	1867	964	325635-
Apache #7✓	1867	967	325638-
Apache #8✓	1867	970	325634-8 Baf
Apache #10✓	1867	973	325639✓

RECEIVED
B.L.M. AZ STATE OFFICE
AUG 11 12 02 PM '95
PHOENIX, ARIZONA

said payment being in the amount of \$100.00 as a maintenance fee for each such claim for the assessment year beginning September 1, 1995 and ending

8/22/95 Arwms (P)
ENTERED IN COMPUTER
96 maintenance fee

September 1, 1996 under the provisions of the Omnibus Budget Reconciliation Act of August 10, 1993 (P.L. 103-66, 107 Stat. 312).

NOTICE IS FURTHER GIVEN that the above-described unpatented claims are held and claimed by the owner(s) thereof for the valuable minerals contained therein, that the millsites (if any) described in Exhibit A are held and claimed by the owner(s) thereof for mining and milling purposes, and that the owner(s) intends to continue the development of the claims.

DATED this _____ day of August, 1995.

STATE OF ARIZONA)
COUNTY OF _____) ss.

The foregoing instrument was acknowledged before me this _____ day of August, 1995 by _____.

Notary Public

My Commission Expires:

RECEIVED
B.L.M. AZ STATE OFFICE
AUG 11 12 02 PM '95
PHOENIX, ARIZONA

UNITED STATES
DEPARTMENT OF THE INTERIOR
BUREAU OF LAND MANAGEMENT

RECEIPT AND ACCOUNTING ADVICE

SM/AZ No.2147483 08/11/95

Subject: CLAIM MAINTENANCE FEE 1996 (B) 2 6 13 800.00

Applicant: THOMAS A. CLARY
P. O. BOX 2513
GLOBE, AZ 85502

SAME - CK #5187
Remitter: 520-473-2649

Assignor:

LEASE MANAGEMENT DATA										<input type="checkbox"/> NEW	<input type="checkbox"/> UPDATE	<input type="checkbox"/> PAYMENT
ORIGINAL SERIAL NO.		ASG.	TYPE	ST.	CTY.	FUND SYMBOL			ACRES/UNITS		RATE	
AMC 332010, ET AL												
AMOUNT	ANV. DATE	EXP. DATE	BILL CYC.	S/C	DISTRICT	NEXT BILL	MISC. DATA	U of M	ACTUAL UNITS			
ASSIGNMENT SERIAL NO.		ASG.	TYPE	ST.	CTY.	FUND SYMBOL			ACRES/UNITS		RATE	
AMOUNT	ANV. DATE	EXP. DATE	BILL CYC.	S/C	DISTRICT	NEXT BILL	MISC. DATA	U of M	ACTUAL UNITS			
APPLY REMITTANCE												
ACTION	FUND SYMBOL		CTY.	AMOUNT		Remarks: AMC 332010 - 332011 325634 - 325635 325638 - 325641 JR						
FILING FEE												
RENTAL												
UNEARNED												
REFUND												
TOTAL												
AMOUNT DUE						BY: DATE:						
<input type="checkbox"/> Lease in Escrow?	<input type="checkbox"/> KGS? Of Interest? <input type="checkbox"/> Auto Escalates? Operating Rights? <input type="checkbox"/> Auto Renew? Operator Bond Filed?					FOR MMS USE ONLY						
BILLEE								FOREST REFUGE				
NUMBER												
OCS SECTION												
		CODE										

LIST OF CLAIM NAMES AND BLM SERIAL NUMBERS
NOTICE OF PAYMENT OF ANNUAL MAINTENANCE FEES
AND NOTICE OF INTENTION TO HOLD

102329

325634

SM

TO: Arizona State Office
Bureau of Land Management
3707 N. 7th Street
Phoenix, AZ 85014

Thomas D. Clary
P.O. Box 2513
Globe, Arizona 85502

and

To Whom it May Concern:

NOTICE IS HEREBY GIVEN that the undersigned has paid to the Department of Interior-Bureau of Land Management the sum of \$100.00 per claim for each of the following-described unpatented lode mining claims located in the Silver King mining District Pinal County, Arizona, the names of which, the BLM Serial Numbers of which and the Pinal County recording data concerning which claims are as follows:

<u>Name of Claim</u>	<u>Docket</u>	<u>Page</u>	<u>BLM A MC Number</u>
Apache #1 ✓	1867	126	325641
Apache #2 ✓	1867	129	325640
Apache #6 ✓	1867	964	325635 ✓
Apache #7 ✓	1867	967	325638 ✓
Apache #8 ✓	1867	970	325634 ✓
Apache #10 ✓	1867	973	325639 ✓

1995 maintenance fee
ENTERED IN COMPUTER
9-2-94 *Swas*

PHOENIX, ARIZONA

AUG 19 1 03 PM '94

RECEIVED
BLM AZ STATE OFFICE

said payment being in the amount of \$100.00 as a maintenance fee for each such claim for the assessment year beginning September 1, 1994 and ending

September 1, 1995 under the provisions of the Omnibus Budget Reconciliation Act of August 10, 1993 (P.L. 103-66, 107 Stat. 312).

NOTICE IS FURTHER GIVEN that the above-described unpatented claims are held and claimed by the owner(s) thereof for the valuable minerals contained therein, that the millsites (if any) described in Exhibit A are held and claimed by the owner(s) thereof for mining and milling purposes, and that the owner(s) intends to continue the development of the claims.

DATED this _____ day of August, 1994.

STATE OF ARIZONA)

COUNTY OF _____)

ss.

The foregoing instrument was acknowledged before me this _____ day of August, 1994 by _____.

Notary Public

My Commission Expires:

RECEIVED
B.L.M. AZ STATE OFFICE
Aug 19 1 05 PM '94
PHOENIX, ARIZONA

200

LIST OF CLAIM NAMES AND BLM SERIAL NUMBERS
NOTICE OF PAYMENT OF ANNUAL MAINTENANCE FEES
AND NOTICE OF INTENTION TO HOLD

TO: Arizona State Office
Bureau of Land Management
3707 N. 7th Street
Phoenix, AZ 85014

Thomas A. Clary
P.O. Box 2513
Globe, Arizona 85502

and

To Whom it May Concern:

NOTICE IS HEREBY GIVEN that the undersigned has paid to the Department of Interior-Bureau of Land Management the sum of \$100.00 per claim for each of the following-described unpatented lode mining claims located in the *Pioneer Dripping Springs Mining District* Gila County, Arizona, the names of which, the BLM Serial Numbers of which and the Pinal County recording data concerning which claims are as follows:

<u>Name of Claim</u>	<u>Docket</u>	<u>Page</u>	<u>BLM A MC Number</u>
<i>Lucky Boy No. 7</i>	<i>497</i>	<i>605</i>	<i>102335 ✓</i>
<i>Lucky Boy No. 9</i>	<i>497</i>	<i>607</i>	<i>102337 ✓</i>

1995 maintenance fee
ENTERED IN COMPUTER
9-2-94 Lewis

RECEIVED
BLM AZ STATE OFFICE
AUG 19 1 03 PM '94
PHOENIX, ARIZONA

said payment being in the amount of \$100.00 as a maintenance fee for each such claim for the assessment year beginning September 1, 1994 and ending

LIST OF CLAIM NAMES AND BLM SERIAL NUMBERS
NOTICE OF PAYMENT OF ANNUAL RENTAL FEES
AND NOTICE OF INTENTION TO HOLD

TO: Arizona State Office
Bureau of Land Management
3707 N. 7th Street

Phoenix, AZ 85014
and

To Whom it May Concern:

RECEIVED
BLM AZ STATE OFFICE
AUG 25 10 23 AM '93
PHOENIX, ARIZONA

\$100.00 REC

NOTICE IS HEREBY GIVEN that the undersigned has paid to the Department of Interior-Bureau of Land Management the sum of ~~\$200.00~~ per claim for each of the following-described unpatented mining claims and/or unpatented millsite claims located in the Silver King Mining District, Pinal County, Arizona, the names of which, the BLM Serial Numbers of which and the Pinal County recording data concerning which claims are as follows:

Claim Name	Recorded at Book/Docket	Page	BLM Serial Number: AMC
Apache #1 ✓	1867	126	325641 ✓
Apache #2 ✓	1867	129	325640 ✓
Apache #4 ✓	1867	958	325637 ✓
Apache #5 ✓	1867	961	325636 ✓
Apache #6 ✓	1867	964	325635 ✓
Apache #7 ✓	1867	967	325638 ✓
Apache #8 ✓	1867	970	325634 ✓
Apache #10 ✓	1867	973	325639 ✓

said payment being in the amount of (1) ~~\$100.00 for each such claim for the assessment year beginning September 1, 1992 and ending September 1, 1993, and (2) \$100.00 for each such claim for the assessment year beginning September 1, 1993 and ending September 1, 1994.~~

NOTICE IS FURTHER GIVEN that the above-described unpatented claims are held and claimed by the owner(s) thereof for the valuable minerals contained therein, that the millsites (if any) described in Exhibit A are held and claimed by the owner(s) thereof for mining and milling purposes, and that the owner(s) intends to continue the development of the claims.

DATED this 23 day of August, 1993.

94 Rental
ENTERED IN COMPUTER Roberta E. Clary
STATE OF ARIZONA) 9-20-93 SR Roberta E. Clary
COUNTY OF PINAL) ss.

STATE OF ARIZONA

COUNTY OF PINAL

The foregoing instrument was acknowledged before me this 23 day of August, 1993 by ROBERTA E. CLARY.

My Commission Expires:



Donna L. Boulston
Notary Public

8x100 = 800.00

UNITED STATES
DEPARTMENT OF THE INTERIOR
BUREAU OF LAND MANAGEMENT

RECEIPT AND ACCOUNTING ADVICE

NO. 2044539 04

RS/AZ 08/25/93

Subject: CLAIM RENTAL FEE 1994 (8) ✓ 2 33 13 1,200.00
Applicant: CLAIM RENTAL FEE 1993 & 1994 (2) ✓

THOMAS CLARY
P.O. BOX 2513
GLOBE, AZ 85502

Remitter: SAME - CHECK # 2022
(602) 473-2649

Ly

Assignor:

LEASE MANAGEMENT DATA					<input type="checkbox"/> NEW	<input type="checkbox"/> UPDATE	<input type="checkbox"/> PAYMENT				
ORIGINAL SERIAL NO.	ASG.	TYPE	ST.	CTY.	FUND SYMBOL				ACRES/UNITS	RATE	
AMC 102335, ET AL											
AMOUNT	ANV. DATE	EXP. DATE	BILL CYC.	S/C	DISTRICT	NEXT BILL	MISC. DATA	U of M	ACTUAL UNITS		
ASSIGNMENT SERIAL NO.	ASG.	TYPE	ST.	CTY.	FUND SYMBOL				ACRES/UNITS	RATE	
AMOUNT	ANV. DATE	EXP. DATE	BILL CYC.	S/C	DISTRICT	NEXT BILL	MISC. DATA	U of M	ACTUAL UNITS		

APPLY REMITTANCE				Remarks: BY: _____ DATE: _____
ACTION	FUND SYMBOL	CTY.	AMOUNT	
FILING FEE				
RENTAL				
UNEARNED				
REFUND				
TOTAL				
AMOUNT DUE				

<input type="checkbox"/> Lease in Escrow?		Of Interest? Operating Rights? Operator Bond Filed?		FOR MMS USE ONLY		
<input type="checkbox"/> KGS?	BILLEE			FOREST REFUGE		
<input type="checkbox"/> Auto Escalates?	NUMBER					
<input type="checkbox"/> Auto Renew?	OCS SECTION					
				CODE		

NOTICE!!

These documents have been scanned!

Do not place un-scanned documents beneath this notice!

Do not remove this notice from this file!

GPO Jacket No. 560-102
Print Order 61540
Rise Business Services, LLC
Job=AZ15 7/15/2019



Box Number= AZ15168



Claim Begin-End: AMC325634-AMC325641

5 Miscellaneous



AZ15168-8

AMC332366-AMC325817

**NO
DOCUMENTS
FOUND**

NO DOCUMENTS FOUND
NO DOCUMENTS FOUND

NOTICE!!

These documents have been scanned!

Do not place un-scanned documents beneath this notice!

Do not remove this notice from this file!

GPO Jacket No. 560-102
Print Order 61540
Rise Business Services, LLC
Job=AZ15 7/15/2019



Box Number= AZ15168



Claim Begin-End: AMC325634-AMC325641

6 Location Notices-Amendments and Supporting Documents



AZ15168-8

AMC332366-AMC325817

STATE OF ARIZONA, } ss. I hereby certify that the wi
County of _____
In Docket No. _____, Page _____



OFFICE OF RECORDS OF
PINAL COUNTY RECORDER
KATHLEEN C. FELIX

DATE: 18NOV92 TIME: 1140
FEE: \$6.00 \$4.00 \$.00
PAGES: 003
DOCKET: 1867 PAGE: 970
INSTRUMENT # 061375

When recorded mail to:

Roberta Clary
P.O. Box 2513
Globe, Ariz 85502

Wit

By

Deputy Recorder

NOTICE OF MINING CLAIM LOCATION

1. ☒ Location ☐ Amendment ☐ Relocation
2. ☐ Placer ☒ Lode ☐ Millsite ☐ Tunnelsite

3. The name and address of the Locator is

Roberta E. Clary

Name

P.O. Box 2513

Address

Globe, Arizona 85502

City

State

Zip

4. The name of the claim is Apache #8

5. The date of the location is 11/17/92

6. The claim is 1500 feet long and 600 feet wide. The distance from the Location monument to each end of the claim is 10 feet in a N. 60° E. direction and 1490 feet in a S. 60° W. direction.

7. The general course of the claim is from the NE to the SW

8. The location of the claim is in Section 24, Township 1S, Range 12E, G&SRB&M, Silver King Mining District, Pinal County, Arizona.

9. If amending or relocating, the previous claim name was

recorded in Docket, Book,

Mining District, County, Arizona.

10. The location of the claim with reference to a natural object or permanent monument is Begin at the NE cor. sec 24, T. 1S, R. 12E, then 1500 feet S. 60° W., then 1500 feet S. 30° E., then 10 feet S. 60° W to the Location monument.

24/1S/12EN

Date

11/17/92

Roberta E. Clary

Signature

RECEIVED
ARIZONA STATE OFFICE
BLM
DEC 20 1 15 PM '92

MT 325634

MAP OF MINING CLAIM LOCATION

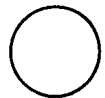
- The name of the claim is Apache # 8
- The SE corner of the claim is 2400 feet in a NE direction
(to a survey monument or permanent natural object described as NE corner of
Sec. 24, T. 15., R. 12 E.
- The type of location monument is 2" x 2" post
The type of corner and end monuments are 2" x 2" post
- The bearing and distance between the corners of the claim are beginning at the NE
corner of the claim, 1500 feet in a S 60° W direction to the NW
corner, then 600 feet in a S 30° E. direction to the SW corner,
then 1500 feet in a N 60° E direction to the SE corner, then
600 feet in a N 30° E. direction to the point of beginning.

MAP

See attached map

One inch = One thousand feet

North Arrow



ONE MILE

ONE MILE

Portions of this claim are in:
NE 1/4, Section 24, T. 15., R. 12 E.
SE 1/4, Sec. 24, T. 15., R. 12 E.

640 ACRES

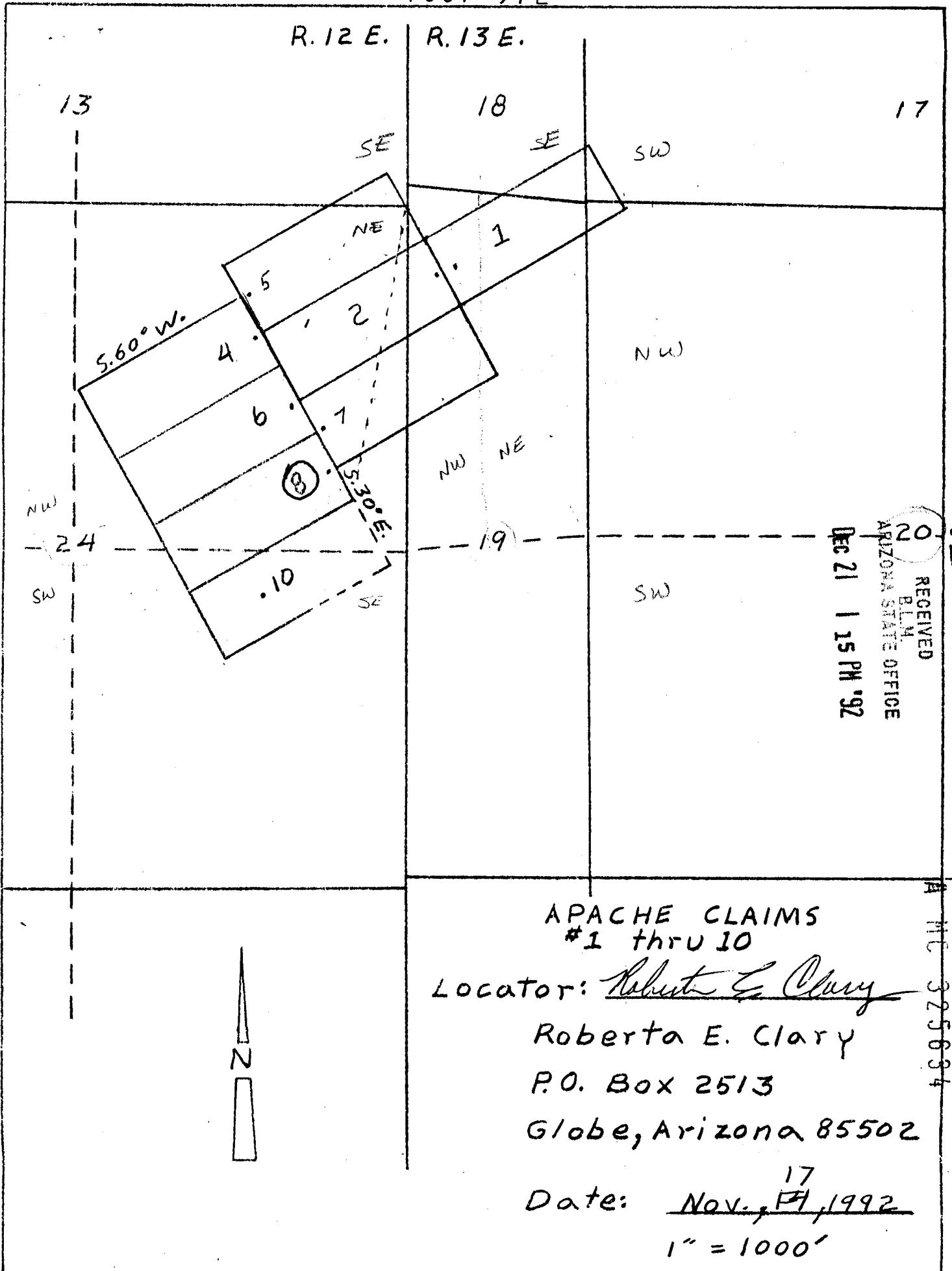
Section 24 Range 12 E Township 15 G&SRB&M

Date 11/17/92

Robert E. Clary
Signature

1867-972

R. 12 E. R. 13 E.



1867-964

STATE OF ARIZONA, } ss. I hereby certify that the w
County of _____
In Docket No. _____, Page _____



OFFICIAL RECORDS OF
PINAL COUNTY RECORDER
KATHLEEN C. FELIX

DATE: 18NOV92 TIME: 1140
FEE: \$6.00 \$4.00 \$.00
PAGES: 003
DOCKET: 1867 PAGE: 964
INSTRUMENT # 061373

When recorded mail to:

Roberta Clary
P.O. Box 2513
Globe, Ariz 85502

Wi

By

Deputy Recorder

NOTICE OF MINING CLAIM LOCATION

1. ☒ Location ☐ Amendment ☐ Relocation
2. ☐ Placer ☒ Lode ☐ Millsite ☐ Tunnelsite

3. The name and address of the Locator is

Roberta E. Clary

Name

P.O. Box 2513

Address

Globe, Arizona 85502

City

State

Zip

4. The name of the claim is Apache #6

5. The date of the location is 11/17/92

6. The claim is 1500 feet long and 600 feet wide. The distance from the Location monument to each end of the claim is 10 feet in a N. 60° E. direction and 1490 feet in a S. 60° W. direction.

7. The general course of the claim is from the NE to the SW

8. The location of the claim is in Section 24, Township 1 S., Range 12 E.
G&SRB&M, Silver King Mining District, Pinal County, Arizona.

9. If amending or relocating, the previous claim name was _____

_____ recorded in Docket _____, Book _____,

_____ Mining District, _____ County, Arizona.

10. The location of the claim with reference to a natural object or permanent monument is Begin at the NE cor. S. 24, T. 1 S., R. 12 E., then S. 60° W. 1500 feet, then S. 30° E. 900 feet, then S. 60° W. 10 feet to the Location monument.

24/15/12 E N

Date

11/17/92

Roberta E. Clary

Signature

RECEIVED
B.L.M.
ARIZONA STATE OFFICE
DEC 21 1 15 PM '92

4 MS 325635

MAP OF MINING CLAIM LOCATION


- The name of the claim is Apache #6
- The NE corner of the claim is 1700 feet in a NE direction
 (to) a survey monument or permanent natural object described as NE corner of
S. 24, T. 1 S., R. 12 E.
- The type of location monument is 2" x 2" post
 The type of corner and end monuments are 2" x 2" post
- The bearing and distance between the corners of the claim are beginning at the NE
 corner of the claim, 1500 feet in a S. 60° W. direction to the NW
 corner, then 600 feet in a S. 30° E. direction to the SW corner,
 then 1500 feet in a N. 60° E. direction to the SE corner, then
600 feet in a N. 30° W. direction to the point of beginning.

MAP

see attached map


One inch = One thousand feet

North Arrow



ONE MILE

ONE MILE



640 ACRES

Section 24 Range 12 E. Township 1 S. G&SRB&M

Date 11/17/92

Robert E. Clary
 Signature

1867-966

R. 12 E. R. 13 E.

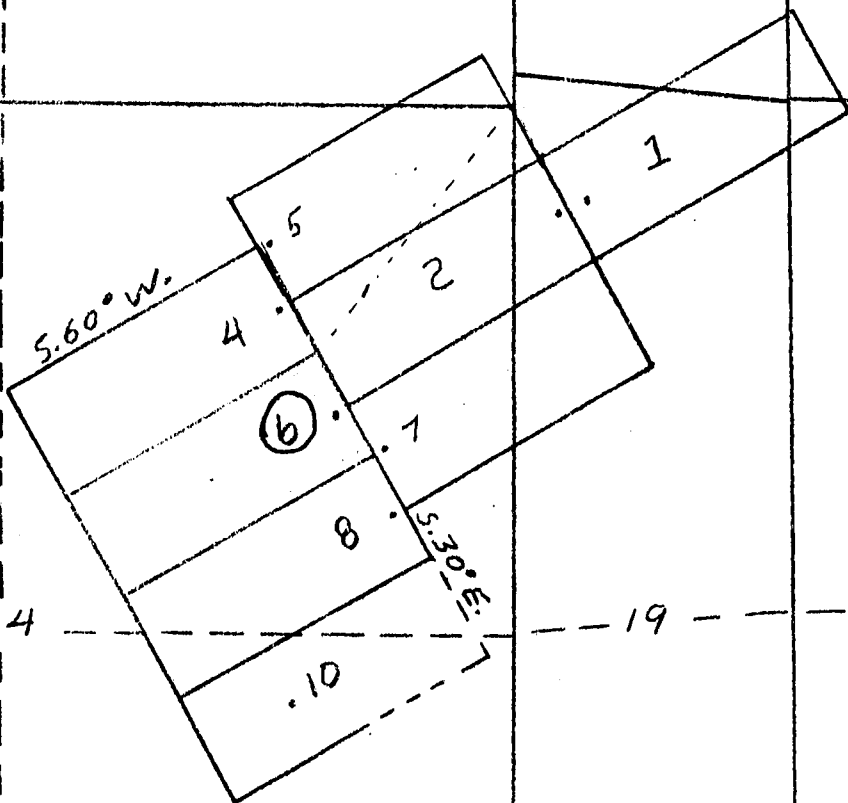
13

18

17

A MC 325635

S.T.L.



RECEIVED
BLM
ARIZONA STATE OFFICE
Dec 21 1 15 PM '92

APACHE CLAIMS
#1 thru 10

Locator: Roberta E. Clary

Roberta E. Clary

P.O. Box 2513

Globe, Arizona 85502

Date: Nov. 17, 1992

1" = 1000'

STATE OF ARIZONA, } I hereby certify that the within
County of _____ ss. _____
In Docket No. _____, Page _____

**OFFICIAL RECORDS OF
PINAL COUNTY RECORDER
KATHLEEN C. FELIX**

DATE: 18NOV92 TIME: 1140
FEE: \$6.00 \$4.00 \$.00
PAGES: 003
DOCKET: 1867 PAGE: 961
INSTRUMENT # 061372

When recorded mail to:
Roberta Clary
P.O. Box 2513
Globe, Ariz., 85502

Witne:

By _____

Deputy Recorder

NOTICE OF MINING CLAIM LOCATION

1. ☒ Location ☐ Amendment ☐ Relocation
2. ☐ Placer ☒ Lode ☐ Millsite ☐ Tunnelsite

3. The name and address of the Locator is

Roberta E. Clary

Name

P.O. Box 2513

Address

Globe, Arizona 85502

City

State

Zip

4. The name of the claim is Apache #5

5. The date of the location is 11/17/92

6. The claim is 1500 feet long and 600 feet wide. The distance from the Location monument to each end of the claim is 10 feet in a S. 60° W. direction and 1490 feet in a N. 60° E. direction.

7. The general course of the claim is from the SW to the NE

8. The location of the claim is in Section 24, Township 15, Range 12E,
G&SRB&M, Silver King Mining District, Pinal County, Arizona.

9. If amending or relocating, the previous claim name was _____

_____ recorded in Docket _____, Book _____,

_____ Mining District, _____ County, Arizona.

10. The location of the claim with reference to a natural object or permanent monument is Begin at the NE cor. Sec. 24, T. 15., R. 12E, Then 300 feet S 30° E, then 1500 feet S 60° W., then 300 feet N 30° W., then 10 feet N. 60° E. to the Location monument.

24/15/12E N

Date 11/17/92

Roberta E. Clary
Signature

MAP OF MINING CLAIM LOCATION


- The name of the claim is Apache # 5
- The SE corner of the claim is 300 feet in a N, 30° W. direction to a survey monument or permanent natural object described as NE Sec. Cor. of Sec. 24, T. 15., R. 12 E.
- The type of location monument is 2" x 2" post
The type of corner and end monuments are 2" x 2" post
- The bearing and distance between the corners of the claim are beginning at the NE corner of the claim, 1500 feet in a S. 60° W. direction to the NW corner, then 600 feet in a S. 30° E. direction to the SW corner, then 1500 feet in a N 60° E direction to the SE corner, then 600 feet in a N 30° W direction to the point of beginning.

MAP

see attached map

One inch = One thousand feet

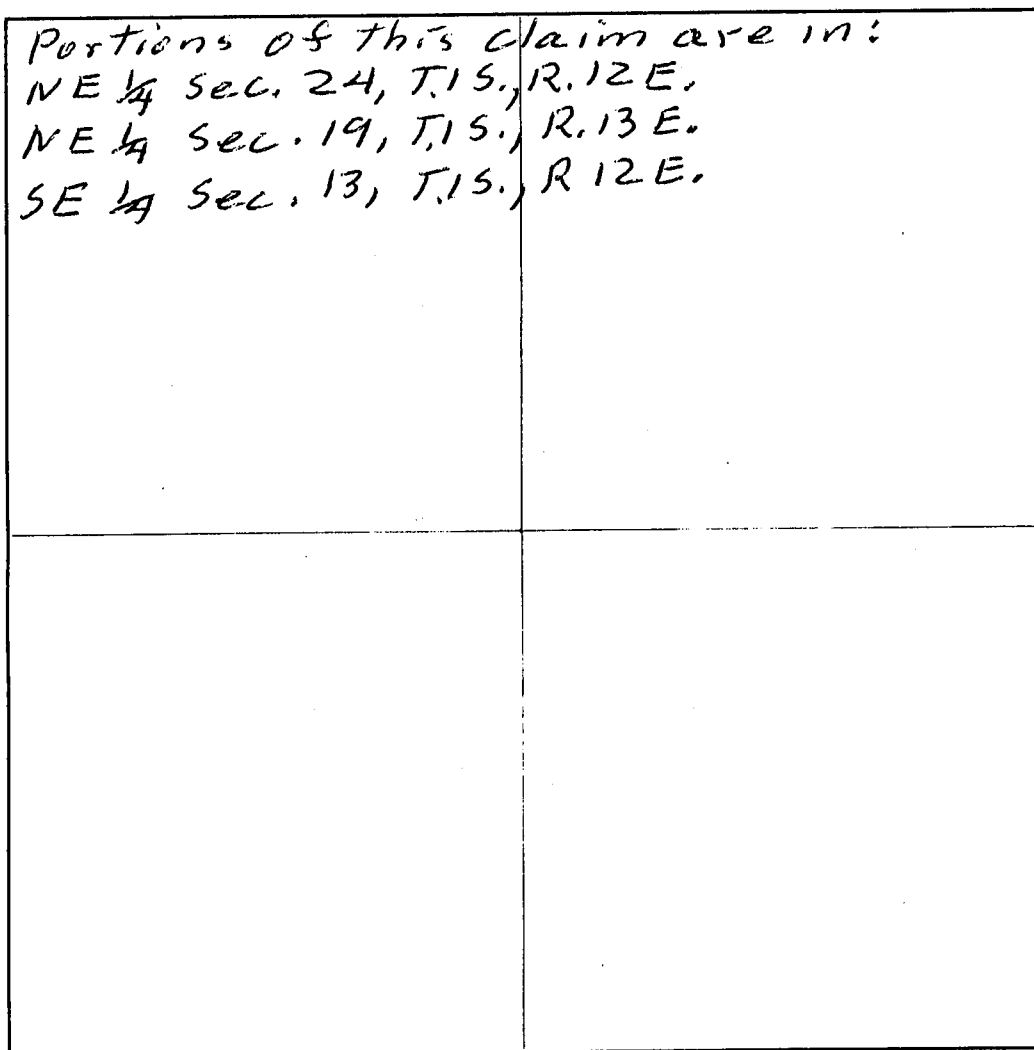
North Arrow



ONE MILE

ONE MILE

640 ACRES



Section 13 24 19 Range 12 E 12 E 13 E Township 15. G&SRB&M

Date 11/17/92

Robert E. Clary
Signature

R. 12 E. R. 13 E.

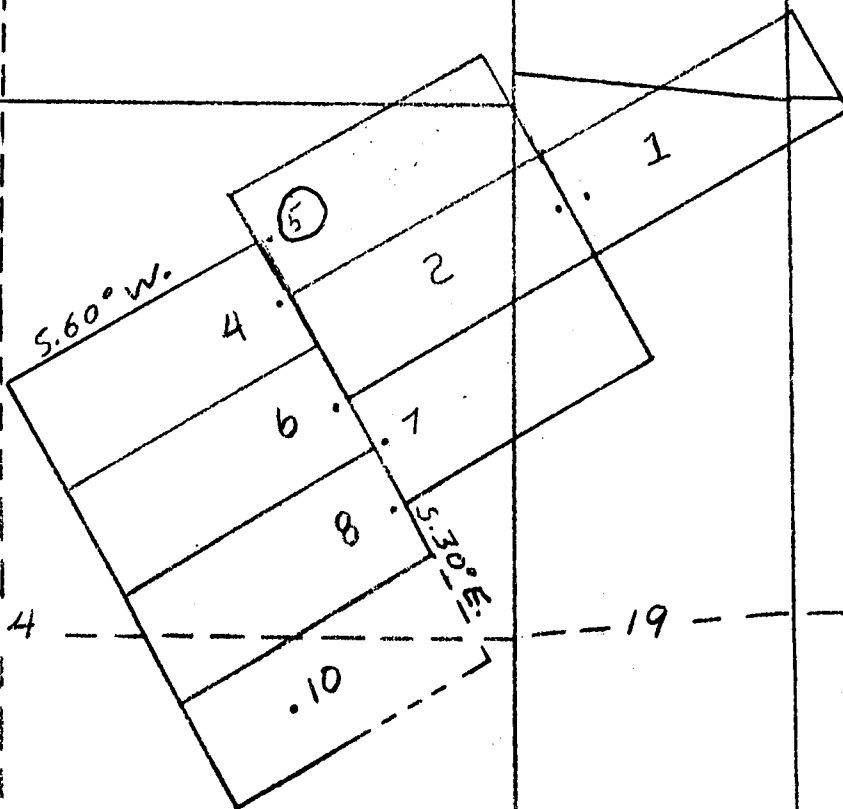
13

18

17

T. 1 S.

S. 1 S.



RECEIVED
BLM
ARIZONA STATE OFFICE
DEC 21 1 15 PM '92

APACHE CLAIMS
#1 thru 10

Locator: Roberta E. Clary

Roberta E. Clary

P.O. Box 2513

Globe, Arizona 85502

Date: Nov. 17, 1992

1" = 1000'

A. M. C. 325636

67-958

STATE OF ARIZONA,

County of _____

In Docket No. _____

ss.

I hereby certify that the within instrument was filed and recorded | Fee No. _____


**OFFICIAL RECORDS OF
PINAL COUNTY RECORDER
KATHLEEN C. FELIX**

DATE: 18NOV92 TIME: 1140
 FEE: \$6.00 \$4.00 \$.00
 PAGES: 003
 DOCKET: 1867 PAGE: 958
 INSTRUMENT # 061371

When recorded mail to:

Roberta Clary
 P.O. Box 2513
 Globe, Ariz 85502

Witness: _____

By _____

NOTICE OF MINING CLAIM LOCATION

1. ☒ Location ☐ Amendment ☐ Relocation
 2. ☐ Placer ☒ Lode ☐ Millsite ☐ Tunnelsite

3. The name and address of the Locator is

Roberta E. Clary

Name

P.O. Box 2513

Address

Globe, Arizona 85502

City

State

Zip

4. The name of the claim is Apache #4

5. The date of the location is 11/17/92

6. The claim is 1500 feet long and 600 feet wide. The distance from the Location monument to each end of the claim is 10 feet in a N. 60° E direction and 1490 feet in a S. 60° W. direction.

7. The general course of the claim is from the NE to the SW

8. The location of the claim is in Section 24, Township 15, Range 12, G&SRB&M, Silver King Mining District, Pinal County, Arizona

9. If amending or relocating, the previous claim name was _____ recorded in Docket _____, Book _____ Mining District, _____ County, Arizona.

10. The location of the claim with reference to a natural object or permanent monument is Begin at the NE cor. S. 24, T. 15, R. 12 E.; then 1500 feet S. 60° W.; then 300 feet S. 30° E.; then 10 feet S. 60° W to the Location monument. 24/15/12EN

Date

17
 11/17/92

Roberta E. Clary
 Signature

MAP OF MINING CLAIM LOCATION


- The name of the claim is Apache #4
- The NE corner of the claim is 1500 feet in a N. 60° E. direction
(to) a survey monument or permanent natural object described as NE Section Corner
of S. 24, T. 15., R. 12 E.
- The type of location monument is 2" x 2" post
The type of corner and end monuments are 2" x 2" post
- The bearing and distance between the corners of the claim are beginning at the NE
corner of the claim, 1500 feet in a S. 60° W. direction to the NW
corner, then 600 feet in a S. 30° E. direction to the SE SW corner,
then 1500 feet in a N. 60° E. direction to the SE corner, then
600 feet in a N. 30° W. direction to the point of beginning.

MAP

see attached map


One inch = One thousand feet

North Arrow



ONE MILE

ONE MILE



640 ACRES

Section 24 Range 12 E Township 15 G&SRB&M

Date 11/17/92

Robert E. Clary
Signature

1867-960

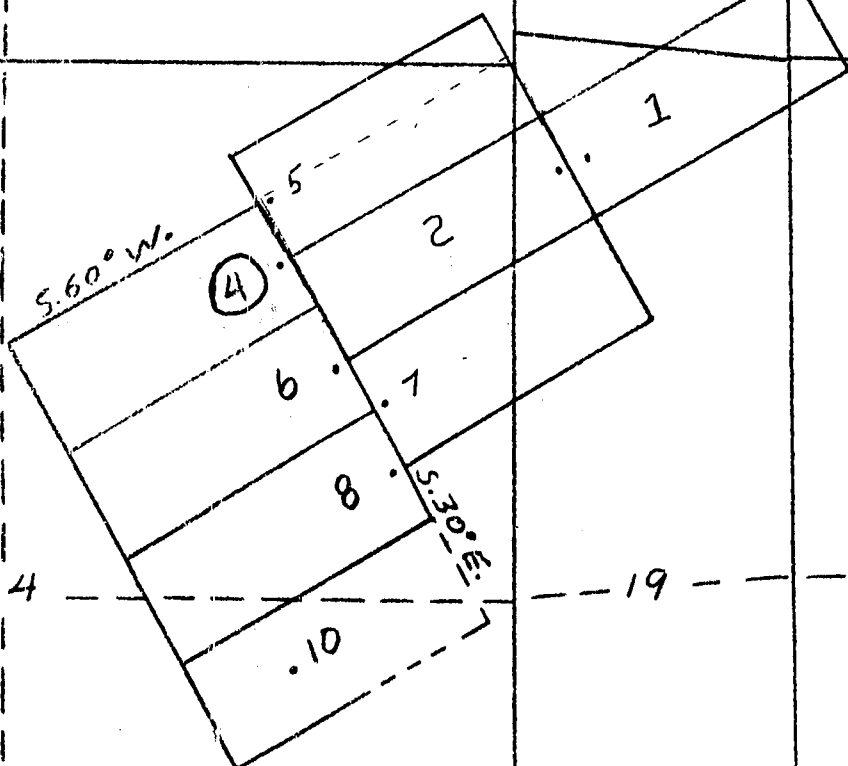
R. 12 E.

R. 13 E.

13

18

17



RECEIVED
B.L.M.
ARIZONA STATE OFFICE
DEC 21 1 15 PM '92

APACHE CLAIMS
#1 thru 10

Locator: Roberta E. Clary

Roberta E. Clary

P.O. Box 2513

Globe, Arizona 85502

Date: Nov. 17, 1992

1" = 1000'



T. 1 S.

A.M. 325637

STATE OF ARIZONA, } ss. I hereby certify that the
County of _____
In Docket No. _____, Page _____



OFFICIAL RECORDS OF
PINAL COUNTY RECORDER
KATHLEEN C. FELIX

DATE: 18NOV92 TIME: 1140
FEE: \$6.00 \$4.00 \$.00
PAGES: 003
DOCKET: 1867 PAGE: 967
INSTRUMENT # 061374

When recorded mail to:
Roberta Clary
P.O. Box 2513
Globe, Ariz, 85502

By _____ Deputy Recorder

NOTICE OF MINING CLAIM LOCATION

1. ☒ Location ☐ Amendment ☐ Relocation
2. ☐ Placer ☒ Lode ☐ Millsite ☐ Tunnelsite

3. The name and address of the Locator is

Roberta E. Clary

Name

P.O. Box 2513

Address

Globe, Arizona 85502

City

State

Zip

4. The name of the claim is Apache # 7

5. The date of the location is 11/17/92

6. The claim is 1500 feet long and 600 feet wide. The distance from the Location monument to each end of the claim is 10 feet in a S.60° W. direction and 1490 feet a N.60° E. direction.

7. The general course of the claim is from the SW to the NE

8. The location of the claim is in Section 24, Township 1 S., Range 2 E.,
G&SRB&M, Silver King Mining District, Pinal County, Arizona.

9. If amending or relocating, the previous claim name was _____

_____ recorded in Docket _____, Book _____,

_____ Mining District, _____ County, Arizona.

10. The location of the claim with reference to a natural object or permanent monument is Begin at the NE cor. sec. 24, T.1 S., R.12 E., Then S.30° E. 900 feet, Then S.60° W. 1500 feet, Then S.30° E. 300 feet, Then 10 feet N.60° E. To the Location monument.

24/1S/12EN

Date 11/17/92

Roberta E. Clary
Signature

RECEIVED
ARIZONA STATE OFFICE
DEC 21 1 15 PM '92

925638

MAP OF MINING CLAIM LOCATION

- The name of the claim is Apache # 7
- The NE corner of the claim is 900 feet in a N. 30° W. direction to a survey monument or permanent natural object described as NE Cor. Sec 24 T. 15., R. 12 E.
- The type of location monument is 2' x 2' post
The type of corner and end monuments are 2' x 2' post
- The bearing and distance between the corners of the claim are beginning at the NE corner of the claim, 1500 feet in a S. 60° W. direction to the NW corner, then 600 feet in a S. 30° E. direction to the SW corner, then 1500 feet in a N. 60° E. direction to the SE corner, then 600 feet in a N. 30° W. direction to the point of beginning.

MAP

see attached map


One inch = One thousand feet

North Arrow



ONE MILE

ONE MILE



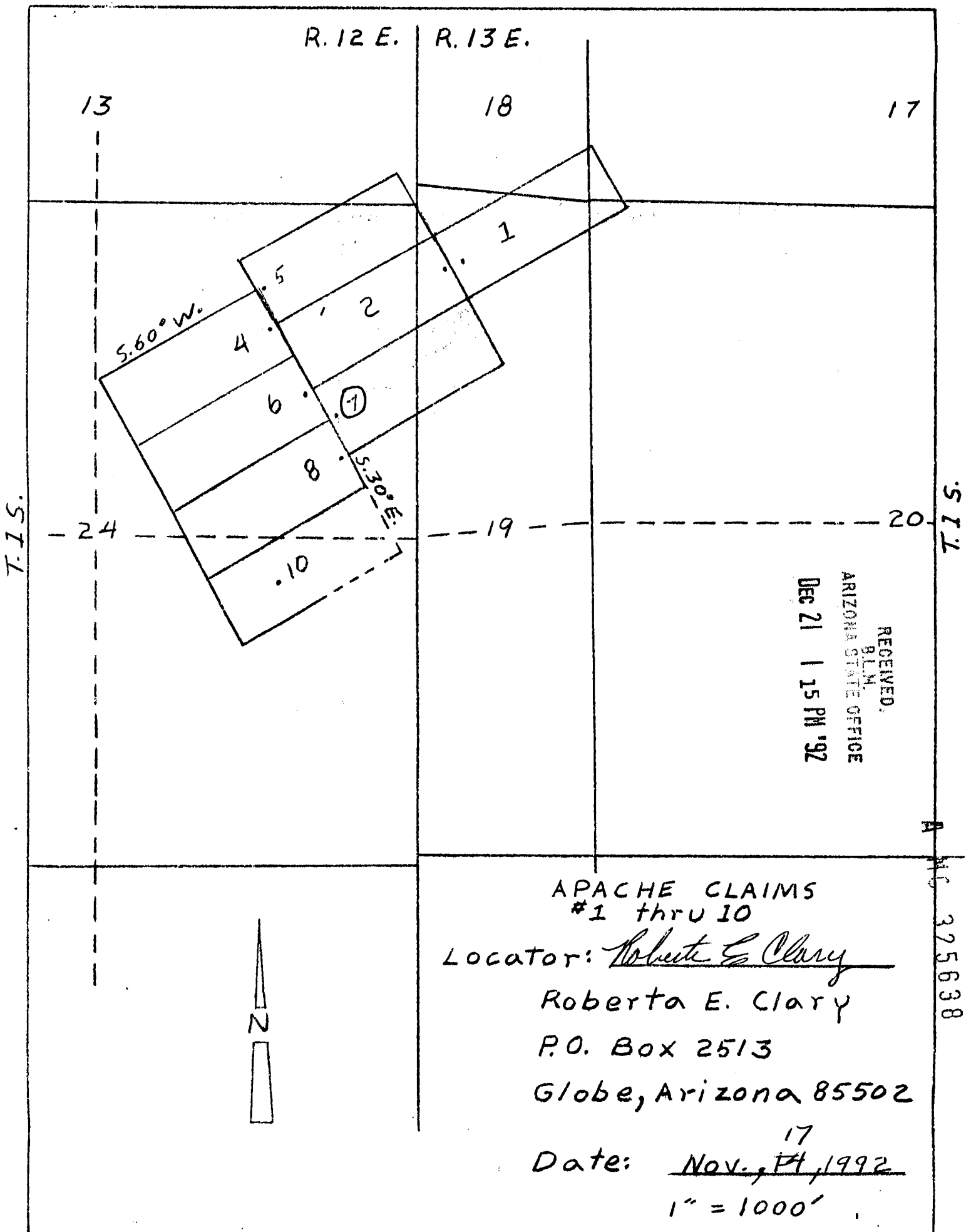
640 ACRES

Section 24 Range 12 E. Township 15. G&SRB&M

Date 11/17/92

Robert E. Clary
Signature

1867-969



1167-973

STATE OF ARIZONA, } ss. I hereby certify that the within
County of _____
In Docket No. _____, Page _____



OFFICIAL RECORDS OF
PINAL COUNTY RECORDER
KATHLEEN C. FELIX

DATE: 18NOV92 TIME: 1140
FEE: \$6.00 \$4.00 \$.00
PAGES: 003
DOCKET: 1867 PAGE: 973
INSTRUMENT # 061376

When recorded, mail to:

Roberta Clary
P.O. Box 2513
Globe, Ariz. 85502

Witne

By

Deputy Recorder

NOTICE OF MINING CLAIM LOCATION

1. ☒ Location ☐ Amendment ☐ Relocation
2. ☐ Placer ☒ Lode ☐ Millsite ☐ Tunnelsite

3. The name and address of the Locator is

Roberta E. Clary

Name

P.O. Box 2513

Address

Globe, Arizona 85502

City

State

Zip

4. The name of the claim is Apache #10

5. The date of the location is 11/17/92

6. The claim is 1500 feet long and 600 feet wide. The distance from the Location monument to each end of the claim is 1000 feet in a N. 60° E. direction and 500 feet in a S. 60° W. direction.

7. The general course of the claim is from the SW to the NE

8. The location of the claim is in Section 24, Township 1 S., Range 12 E., G&SRB&M, Silver King Mining District, Pinal County, Arizona.

9. If amending or relocating, the previous claim name was _____

_____ recorded in Docket _____, Book _____,

_____ Mining District, _____ County, Arizona.

10. The location of the claim with reference to a natural object or permanent monument is Begin at the NE cor. Sec. 24, T. 1 S., R. 12 E., then S. 60° W. 3000 feet, then S. 30° E. 2100 feet, then 500 feet N. 60° E. to the Location monument.

24/15/12 E W

11/17/92
Date 11/14/92

Roberta E. Clary

Signature

AME 325639

RECEIVED
ARIZONA
STATE OFFICE
DEC 21 1 15 PM '92


MAP OF MINING CLAIM LOCATION

1. The name of the claim is Apache #10
2. The NE corner of the claim is 2400 feet in a NE direction to a survey monument or permanent natural object described as NE corner of Sec. 24, T.1S., R.12E.
3. The type of location monument is 2"x2" post
The type of corner and end monuments are 2"x2" post
4. The bearing and distance between the corners of the claim are beginning at the NE corner of the claim, 1500 feet in a S. 60° W. direction to the NW corner, then 600 feet in a S. 30° E. direction to the SW corner, then 1500 feet in a N. 60° E. direction to the SE corner, then 600 feet in a N. 30° W. direction to the point of beginning.


MAP

One inch = One thousand feet

North Arrow



ONE MILE

Section 24 Range 12E. Township T.1S. G&SRB&MDate 11/17/92

Robert E. Clary
Signature

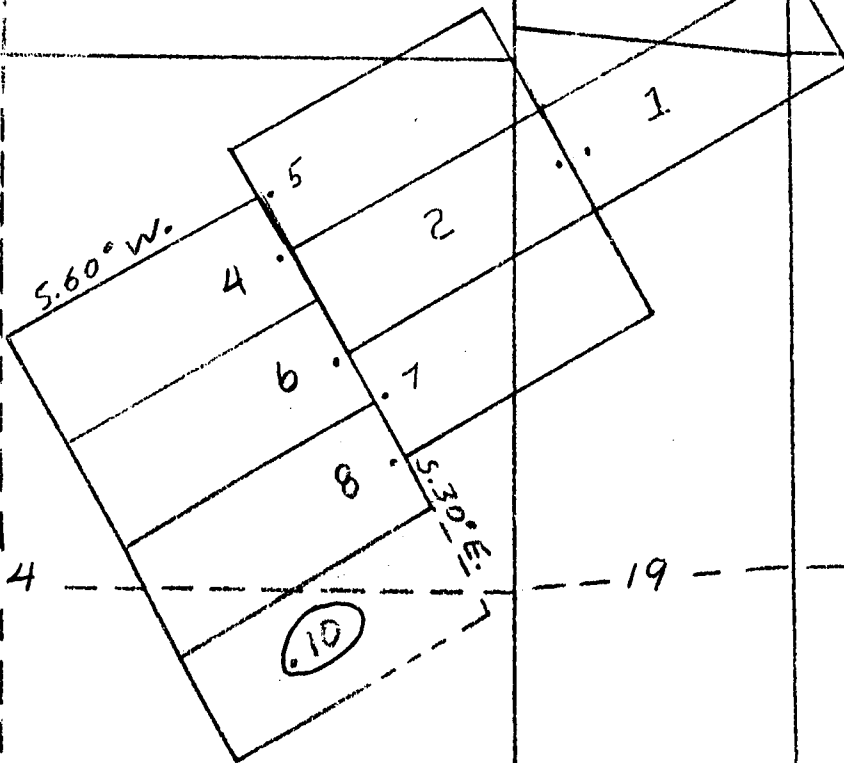
1867-975

R. 12 E. R. 13 E.

13

18

17



T. 15 S.

S. 17 S.

RECEIVED
B.L.M.
ARIZONA STATE OFFICE
Dec 21 1 15 PM '92



APACHE CLAIMS
#1 thru 10

Locator: Roberta E. Clary

Roberta E. Clary

P.O. Box 2513

Globe, Arizona 85502

Date: Nov. 17, 1992

1" = 1000'

36/4

67-129

STATE OF ARIZONA, } I hereby certify that the with
County of _____ ss. _____
In Docket No. _____, Page _____

When recorded mail to:

Roberta E. Clary
P.O. Box 2513
Globe, Ariz. 85502

Wit

By



OFFICIAL RECORDS OF
PINAL COUNTY RECORDER
KATHLEEN C. FELIX

DATE: 16NOV92 TIME: 1105
FEE: \$6.00 \$4.00 \$.00
PAGES: 003
DOCKET: 1867 PAGE: 129
INSTRUMENT # 061102

Deputy Recorder

NOTICE OF MINING CLAIM LOCATION

1. ☒ Location ☐ Amendment ☐ Relocation
2. ☐ Placer ☒ Lode ☐ Millsite ☐ Tunnelsite

3. The name and address of the Locator is

Roberta E. Clary

Name

P.O. Box 2513

Address

Globe, Arizona 85502

City

State

Zip

4. The name of the claim is Apache #2

5. The date of the location is 11/14/92

6. The claim is 1500 feet long and 600 feet wide. The distance from the Location monument to each end of the claim is 10 feet in a N. 60° E. direction and 1490 feet in a S. 60° W. direction.

7. The general course of the claim is from the NE to the SW

8. The location of the claim is in Section 19, Township T. 15., Range 3 E. G&SRB&M, Silver King Mining District, Pinal County, Arizona.

9. If amending or relocating, the previous claim name was

recorded in Docket, Book,

Mining District, County, Arizona.

10. The location of the claim with reference to a natural object or permanent monument is Begin at the NE cor. of Sec. 24, T. 15., R. 12 E. Then S. 30° E. 600 feet, Then S. 60° W. 10 feet to the Location monument.

24/15/12EN

Date 11/14/92

Roberta E. Clary
Signature

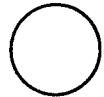
MAP OF MINING CLAIM LOCATION

- The name of the claim is Apache #2
- The NE corner of the claim is 300 feet in a N.30°W. direction to a survey monument or permanent natural object described as NE Cor. of Sec. 24, T.1S., R.12E.
- The type of location monument is 2x2 post
The type of corner and end monuments are 2x2 post
- The bearing and distance between the corners of the claim are beginning at the NE corner of the claim, 1500 feet in a S.60°W. direction to the NW corner, then 600 feet in a S.30°E. direction to the SW corner, then 1500 feet in a N.60°E direction to the SE corner, then 600 feet in a N.30°W direction to the point of beginning.

~~MAP~~
see attached map


One inch = One thousand feet

North Arrow



ONE MILE

ONE MILE



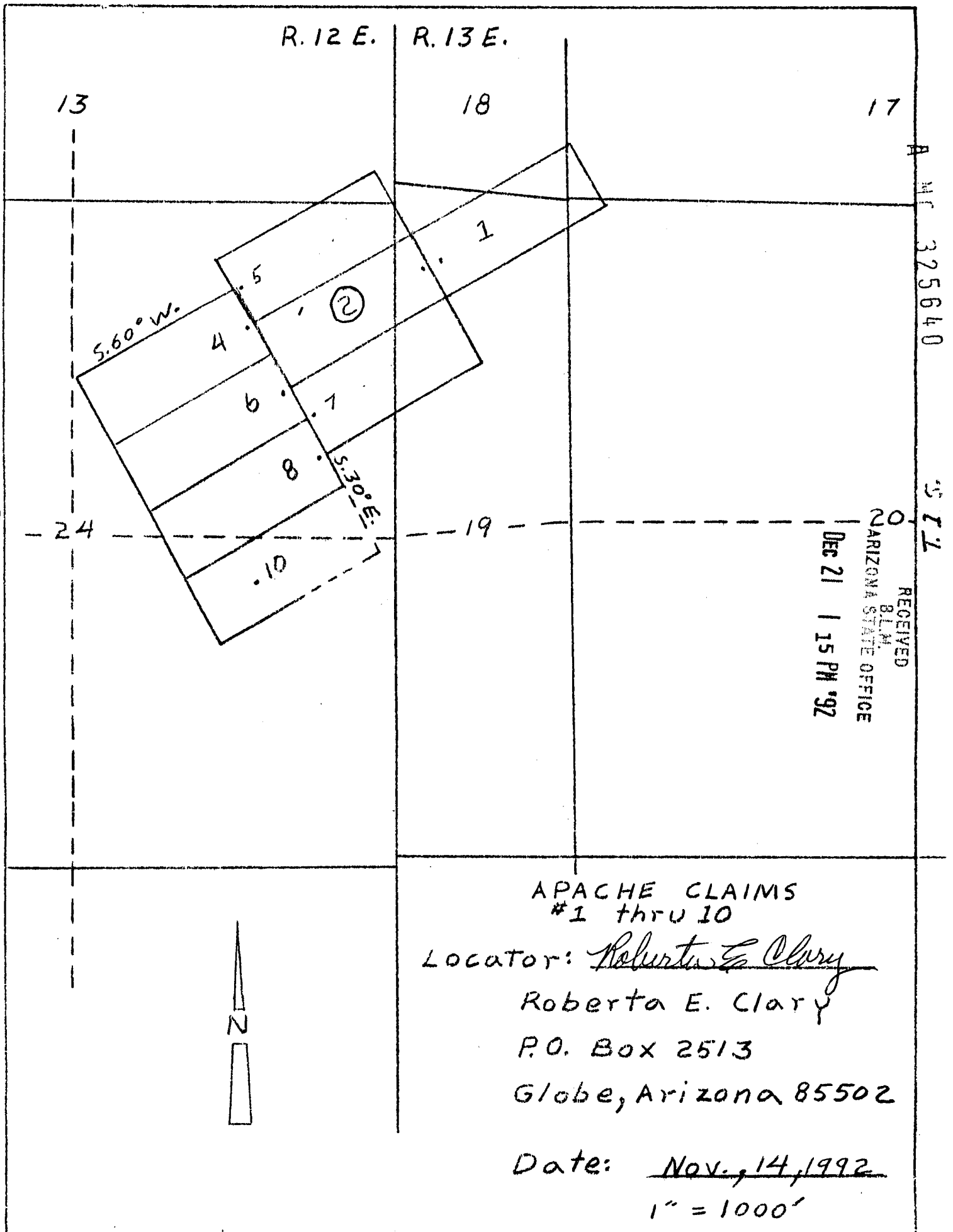
640 ACRES

Section 19 24 Range 13E 12E Township 1S. G&SRB&M

Date 11/14/92

Robert E. Clary
Signature

1867-131



NOTICE OF MINING CLAIM LOCATION

1. ☒ Location ☐ Amendment ☐ Relocation
 2. ☐ Placer ☒ Lode ☐ Millsite ☐ Tunnelsite
 3. The name and address of the Locator is

Roberta E. Clary

Name

P.O. Box 2513

Address

Globe, Arizona ~~85502~~ 85502

City

State

Zip

4. The name of the claim is Apache #1
 5. The date of the location is 11/14/92
 6. The claim is 1500 feet long and 600 feet wide. The distance from the Location monument to each end of the claim is 100 feet in a S. 60° W. direction and 1400 feet a N. 60° E direction.
 7. The general course of the claim is from the SW to the NE
 8. The location of the claim is in Section 19, Township 1 S, Range 16 N, G&SRB&M, Silverking Mining District, Pinal County, Arizona.
 9. If amending or relocating, the previous claim name was _____ recorded in Docket _____, Book _____ Mining District, _____ County, Arizona.
 10. The location of the claim with reference to a natural object or permanent monument is Begin at the NE cor. of Sec. 24, T.1S., R.12E., then 600 feet S. 30° E., then 100 feet N. 60° E. to the Location monument.

Date

11/14/92

Roberta E. Clary

Signature

RECEIVED

ARIZONA STATE OFFICE
DEC 21 1 15 PM '92
A.M.C. 325641

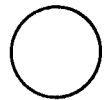
MAP OF MINING CLAIM LOCATION

- The name of the claim is Apache # 1
- The NW corner of the claim is 300 feet in a N. 30° W. direction to a survey monument or permanent natural object described as NE cor. of Sec. 24, T. 15, R. 12 E.
- The type of location monument is 2' x 2' post
The type of corner and end monuments are 2' x 2' post
- The bearing and distance between the corners of the claim are beginning at the NE corner of the claim, 1500 feet in a S. 60° W. direction to the NW corner, then 600 feet in a S. 30° E. direction to the SW corner, then 1500 feet in a N. 60° E. direction to the SE ~~NE~~ corner, then 600 feet in a N. 30° W. direction to the point of beginning.

~~MAP~~
see attached map

One inch = One thousand feet

North Arrow



ONE MILE

ONE MILE

Portions of this claim are in:
SE 1/4 Sec. 18, T. 15, R. 13 E.
SW 1/4 Sec. 17, T. 15, R. 13 E.
NE 1/4 Sec. 19, T. 15, R. 13 E.
~~T. 15, R. 13 E.~~
NW 1/4, Sec. 20, T. 15, R. 13 E.

640 ACRES

Section 17
18
19
20 Range 13 E Township 15 G&SRB&M

Date 11/14/92

Robert E. Clary
Signature

GEOGRAPHIC STATE: ARIZONA MERIDIAN: 14 TOWNSHIP: 1-OS RANGE: 12-OE

SEC	SUBDIVISION	MIR X-REFERENCE	NUMBER/TYPE/DISPOSITION/ACRES	PROPRIETOR/INTEREST/RELATIONSHIP
22	PART		CASE: AZA 016715	FARTHING & ALLAN 100.00000X CONTESTEE
23	PART		TYPE: 392002 CONTEST-MULT USE CO	
26	PART		DISP: CLOSED 12/09/81	
27	PART		ACRS: 00001.000	
32	S2SE	14 1-ON 8-OE	CASE: AZAR 0006814	BR AZ PROJECT OFF 100.00000X HOLDER
33	S2SW	14 1-OS 10-OE	TYPE: 285004 ROW-POWER TRANS-IRR	
34	SWSW	14 1-OS 11-OE	DISP: AUTHORIZED 12/16/54	
		14 2-OS 10-OE	ACRS: 00083.640	
		14 2-OS 11-OE		
		14 2-OS 12-OE		
34	PROT S2	14 1-OS 8-OE	CASE: AZPHX 0058461	SRP PUBLIC LANDS DIV 99.94000X HOLDER
35	PROT N2, NWNWSW	14 1-OS 10-OE	TYPE: 285004 ROW-POWER TRANS-IRR	
		14 1-OS 11-OE	DISP: AUTHORIZED 08/19/25	
		14 2-OS 11-OE	ACRS: 01115.760	
		14 2-OS 12-OE		
35	N&B		CASE: AZPHX 0086711	SUPERIOR IMPROVEMENT 100.00000X HOLDER
			TYPE: 289101 ROW-FS EASEMENT GRA	
			DISP: AUTHORIZED 01/20/13	
			ACRS: 00000.001	
34	SESE	14 2-OS 12-OE	CASE: AZPHX 0086749	SRP PUBLIC LANDS DIV 100.00000X HOLDER
		14 2-OS 13-OE	TYPE: 285004 ROW-POWER TRANS-IRR	
		14 3-OS 13-OE	DISP: AUTHORIZED 04/07/27	
			ACRS: 00208.790	

Checked GEO OK
Wilderness OK
MTP OK

Tony Smith

GEOGRAPHIC STATE: ARIZONA MERIDIAN: 14 TOWNSHIP: 1-OS RANGE: 13-0E

SEC	SUBDIVISION	MIR	X-REFERENCE	NUMBER/TYPE/DISPOSITION/ACRES	PROPRIETOR/INTEREST/RELATIONSHIP
28	NWSW, S2NW, SWNE	14	1-OS 14-0E	CASE: AZA 006373	US WEST COMMUNICATIO 100.00000% HOLDER
29	SESW, SE	14	2-OS 11-0E	TYPE: 289100 ROW-FOREST LAND	
32	NENW	14	2-OS 12-0E	DISP: AUTHORIZED 06/24/71	
32	LOT 2			ACRS: 00006.440	
*22	SW, SESESESW, S2NE				
*23	NW, NWNWNE				
*27	W2NW				
*28	SENE				
*31	LOT 2,3				
2	E2, SESESW	14	1-ON 13-0E	CASE: AZA 009599	AZ PUBLIC SERVICE CO 50.00000% HOLDER
10	SE	14	1-ON 14-0E	TYPE: 289100 ROW-FOREST LAND	SRP PUBLIC LANDS DIV 50.00000% HOLDER
11	N2, NWSW	14	2-ON 14-0E	DISP: AUTHORIZED 04/28/76	
15	W2, NWNE	14	2-OS 13-0E	ACRS: 01855.500	
21	E2E2	14	3-ON 14-0E		
22	NWNW	14	4-ON 14-0E		
28	E2E2	14	4-ON 15-0E		
33	E2E2	14	5-ON 15-0E		
34	W2W2	14	6-ON 15-0E		
		14	7-ON 15-0E		
		14	8-ON 15-0E		
		14	9-ON 15-0E		
		14	10-ON 15-0E		
		14	10-2N 15-0E		
		14	11-ON 14-0E		
2	NE, S2	14	1-ON 13-0E	CASE: AZA 009601	AZ PUBLIC SERVICE CO 50.00000% HOLDER
10	S2, SESENE	14	1-ON 14-0E	TYPE: 289100 ROW-FOREST LAND	SRP PUBLIC LANDS DIV 50.00000% HOLDER
11	NWNWNE, W2	14	2-ON 14-0E	DISP: AUTHORIZED 04/28/76	
15	N2, SW	14	3-ON 14-0E	ACRS: 01723.950	
16	SESESE	14	4-ON 14-0E		
21	E2NE	14	4-ON 15-0E		
22	NWNWNE	14	5-ON 15-0E		
		14	6-ON 15-0E		
		14	7-ON 15-0E		
		14	8-ON 15-0E		
		14	9-ON 15-0E		
		14	10-ON 15-0E		
		14	10-2N 15-0E		
		14	11-ON 14-0E		
31	PT MS 4797			CASE: AZA 018244	MAGMA COPPER CO 100.00000% APPLICANT
31	PT MS 4633			TYPE: 386200 MINERAL PATENT LODE	
31	PT MS 4633			DISP: PENDING 11/10/82	
32	PT MS 4633			ACRS: 00099.960	
32	PT MS 4797				
*29	PT MS 4674				
*32	PT MS 4574				

* = REJECTED/SEGREGATED/ASSIGNED-OUT

CASE TYPE: ALL DISPO: ALL

14 1-OS 13-0E